

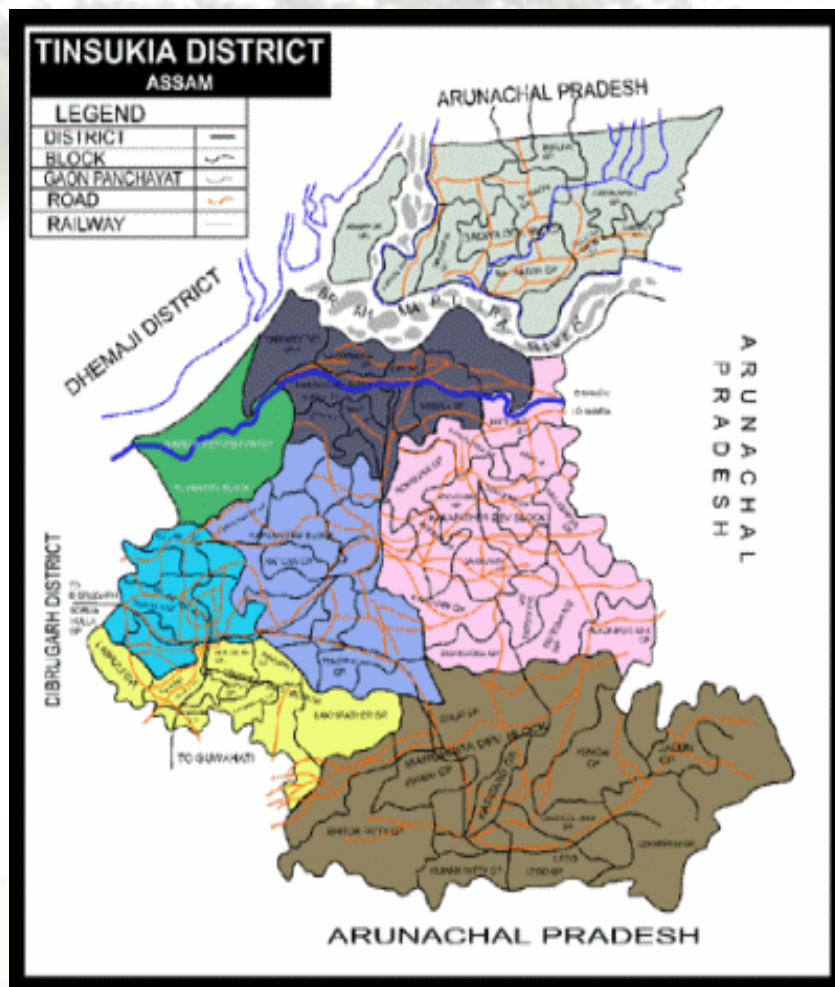


सत्यमेव जयते

DISTRICT FLOOD CONTINGENCY PLAN

2025-26

OFFICE OF THE DISTRICT COMMISSIONER
TINSUKIA



DISTRICT FLOOD MANAGEMENT PLAN

CONTENTS

Chapter 1.

Overview of the District

- 1.1 Introduction
- 1.2 Basic Data of Tinsukia District
- 1.3 Objectives of the Plan
- 1.4 Command and Control of Flood

Chapter 2. Administrative set –up

- 2.1 District Disaster Management Authority
- 2.2. District Flood Relief Committee
- 2.3 District Flood Management Team
- 2.4 Search and Rescue Team
- 2.5 First Aid Team
- 2.6 Shelter Management Team
- 2.7 Relief Management Team
- 2.8 Damage Assessment Team
- 2.9 Patrolling Team
- 2.10 Carcass Disposal team
- 2.11 Duties and Responsibilities of Officials

Chapter 3. Circle wise Information of Tinsukia District

- 3.1 Tinsukia Revenue Circle
- 3.2 Doomdooma Revenue Circle
- 3.3 Margherita Revenue Circle
- 3.4 Sadiya Revenue Circle

Annexure:

- (i) Storage Facility with Capacity, List of Wholesale and Miller
- (ii) List of important Phone Numbers
- (iii) Information Dissemination System
- (iv) Roles & Responsibilities of Dept as per Assam Disaster Manual
- (v) Response Plan for Floods

CHAPTER -1

OVERVIEW OF THE DISTRICT

1.1. INTRODUCTION:

The occurrence of natural disasters is a global phenomenon. The North East of India is highly vulnerable to most types of natural calamities due to its geographical position. Concern about frequent disasters is becoming increasingly relevant as increase in population density, population shifts, depletion of natural environment and increasing technology make it likely that we will encounter disasters more frequently and that they will be more severe. Floods in the district of Tinsukia are a regular feature and the location of the district is also in the foothills of the Himalayas. The Brahmaputra river and its tributaries namely, Burhiding, Na- Dehing, Lohit, Kundil, and several other shallow rivers flow through the district, which causes regular floods and also causing loss of human life and properties of the people every year.

The district of Tinsukia presently has three sub-divisions. The Sadiya Sub- division is located in the North Eastern most corner of the State of Assam and is separated by the Brahmaputra River. It is bounded by Arunachal Pradesh in the North, East and South, and Lakhimpur District in the West. The Sub- division is highly prone to floods.

The Tinsukia Sadar Sub- division is bounded by Sadiya Sub- division in the North East and Margherita Sub- division in the North West, the district of Dhemaji in the North and Dibrugarh in the West. The Dibru River inundates several areas in the Guujan areas and the Dirak –Sumoni area is susceptible to erosion. Tinsukia Sub- division has two Revenue Circles, Tinsukia and Doomdooma which are partly affected by floods.

The Margherita Civil Sub- division is located in the North Eastern part of the district in the foothills of Patkai range, bounded by Arunachal Pradesh. The Sub- division has the Burhi Dehing River passing through it. Though the area is not prone to floods, but it has a history of flash floods affecting it. The Town of Margherita is more prone to erosion than floods.

Considering at the past experience shows number of recurring difficulties during disaster response; The DM Plan 2025-26 is prepared which incorporates preparedness, mitigation and response component. Plan shall act as guide and measures to be taken before during and after floods.

1.2 BASIC DATA OF TINSUKIA DISTRICT----

1. Total Geographical Area	3790 sq. km
2. No. of Revenue Villages	1093 nos.
3. Literacy rate	70.92%
4. Density of Population	347 per sq. km
5. Sex Ratio	948 nos.
6. No. of Revenue Circles	04 nos.
7. No. of Mouzas	10 nos.
8. No. of Police Stations	Tinsukia Police District Tinsukia Police District

Police Station: 14
Outpost: 8, Petrol Post :2

Sadiya Police District
Police Station: 4
Outpost: 2
Police Border Outpost: 2

9. No. of Development Block 07 nos.
10. No. of GPs 85 nos.

1.3 OBJECTIVES OF THE PLAN:

1. Distribution of duties amongst Govt. Officials.
2. Ascertain the availability of resources, manpower and logistics available locally.
3. To co-ordinate the relief activities by drawing up operational plan with all concerned deptt.s/ agencies / NGOs to evolve a common plan for response.
4. To prepare list of buildings, Community Centers, Halls, Schools to be opened as temporary relief centers.
5. Identify the list of susceptible places likely to be cut off or submerged during floods.
6. Identify high land / raised platforms for human and cattle shelter.
7. Ensure flow of communication network, proper weather forecasting warning level of the rivers, both upstream and downstream and accurate warning mechanism.
8. To ensure sufficient stock of essential commodities/ food stock and other essential items with proper storage facilities for immediate dispersal.
9. Identify all vulnerable roads/ bridges/embankments prone to damage/ washed away/ submerged etc. to take immediate measures for restoration of road links.

1.4 COMMAND AND CONTROL:

The District Commissioner, Tinsukia is the Chairman of District Disaster Management Authority. He will be assisted by Additional District Commissioner (Disaster Management) in the event of natural or man made disasters and in all other matters relating to such events and their execution in the district. The District Project Officer (DM) and Disaster Management Branch will assist the ADC in monitoring the relief and rescue operation during any disaster.

District Emergency Operation Centre (DEOC) has been set up in DC Office, Tinsukia with contact no 0374-2338656 with a Toll Free Number 1077 and Mobile number: 9394585622. ADC, Disaster Management is the nodal officer of it. Staff of the control room maintains a register for recording the information received from any quarter and informs the same to ADC (DM.).

CHAPTER-2

ADMINISTRATIVE SET-UP

2.1 DISTRICT DISASTER MANAGEMENT AUTHORITY: The District Disaster Management Authority (DDMA) Tinsukia District was constituted as per provision of Section 20(1) of National Disaster Management Act 2005 to deal with any exigencies like natural calamity or man-made structural disturbances.

The members of the DDMA:

Sl No.	Members	Designation	Contact no.
1	District Commissioner, Tinsukia.	Chairman	0374-2331572
2	Chairperson, Tinsukia Zila Parisad	Co-Chairman	0374-2331455
3	Addl. District Commissioner, DM	CEO	6001226166 9401072229
4	Superintendent of Police	Member	0374-2331468
5	Joint Director of Health Service	Member	0374-2331271 9435138342
6	EE, P.W.D. Building (represented by AEE)	Member	0374-2331449
7	Ex. Eng. Water Resource Div. Dibrugarh(represented by AEE, Doomdooma)	Member	6001497398
8	DAO, Agriculture Dept	Member	9101745750
9	Ex. Eng. PHE, Tinsukia	Member	9435004953
9	Deputy Director of Food & Civil Supply &Consumer Affairs	Member	9954515265

Besides the above, the CEO, Zilla Parishad, Tinsukia; All SDOs I; All SDPO; All Circle Officers & Block Development Officers of Tinsukia District; G.M.,B.S.N.L., Ex. Eng. PWD Roads, CEO, APDCL Tinsukia, Ex. Eng. P.H.E., Ex. Eng. Irrigation, District Animal Husbandry & Veterinary Officer, Inspector of Schools, District Social Welfare Officer, District Agriculture Officer, District Transport Officer, Ex. Eng. Town and Country Planning, Deputy Controller, Civil Defence, Sr. Station Officer, Fire Service; Chairman, Tinsukia Municipal Board; DPO Disaster Management; DIPRO will be additional members to the meeting of the District Disaster Management Authority. C.O. of Army; C.O. of CPMF; Designated Officer of Central PSU-IOC,OIL,CIL and State PSU-Assam Gas Cracker Project; CO. 2ND APBN at Makum; Representative of GOC Army at Dinjan, Representative of AOC at Chabua AFB; Brigade Commanders at Laipuli (Indian Army) and Lekhapani (Assam Rifles) and from citizenry shall be co-opted members.

The members of the District Disaster Management Authority will be responsible to prepare a comprehensive District Disaster Management Plan in coordination with all other departments and direct all concerned to chalk out programmes for sensitization and awareness from time to time. DDMA will also review preparedness of all the departments to deal with any disaster on a regular basis.

2.2 DISTRICT DISASTER RELIEF COMMITTEE

A district level co-ordination committee will be formed to deal with the situation at district headquarter. The constitution of committee would be as follows:

Sl.No.	Person	Designation
1	District Commissioner, Tinsukia	Chairman
2	Addl.District Commissioner cum CEO, District Disaster Management Authority, Tinsukia	Convener
3	Superintendent of Police, Tinsukia and Sadiya Police district	Member
4	CEO, Zilla Parishad, Tinsukia	Member
5	Circle Officer, Tinsukia Revenue Circle.	Member
6	Circle Officer, Margherita Revenue Circle.	Member
7	Circle Officer, Doomdooma Revenue Circle.	Member
8	Circle Officer, Sadiya Revenue Circle.	Member
9	B.D.O. Saikhowa Dev. Block.	Member
10	B.D.O. Guijan Dev. Block.	Member
11	B.D.O. Hapjan Dev. Block.	Member
12	B.D.O. Margherita Dev. Block.	Member
13	B.D.O. Itakhuli Dev. Block.	Member
14	District Project Officer, DDMA	Member
15	Chairman, Tinsukia Dev. Authority	Member
16	District Transport Officer, Tinsukia	Member
17	Chairman, Tinsukia Municipal Board	Member
18	Chairman, Doomdooma Municipal Board	Member
19	Chairman, Makum Municipal Board	Member
20	Chairman, Digboi Municipal Board	Member
21	Joint Director Health Services, Tinsukia	Member
22	Ex. Eng. Pwd Tinsukia Ddm Sadiya Territorial Road Div Tsk	Member
23	Ex. Eng. Pwd Digboi Margherita Territorial Road Div Tsk	Member
24	Ex. Engineer, Dibrugarh Building Division.	Member
25	Ex. Engineer, PHE, Tinsukia	Member
26	Ex. Engineer, Irrigation Tinsukia Division.	Member
27	Ex. Engineer, Town & Country Planning, Tinsukia	Member
28	Ex. Engineer, IWT Dibrugarh Division	Member
29	Asst Deputy Controller, Civil Defence, Tinsukia	Member
30	Station Officer, Fire & Emergency Service	Member

2.3 DISTRICT DISASTER MANAGEMENT TEAM Contact Person.Smt. Leena Kumari Pawe, ADC cum CEO, DDMA Tinsukia. Mob .No. 6001226166/9401072229

SI.No	Designation	Department/Agency
1	ADC cum CEO, DDMA Tinsukia	Administration
2	Superintendent of Police, Tinsukia.	Police
3	EE Water Recourse Department, Dibrugarh	Water Resource
4	DIPRO	DIPRO
5	SDOI Margherita	Sub-Division
6	SDOI Sadiya	Sub-Division
7	Circle Officer, Tinsukia Revenue Circle	Revenue
8	Circle Officer, Margherita Revenue Circle	Revenue
9	Circle Officer, Sadiya Revenue Circle	Revenue
10	Circle Officer, Doomdooma Revenue Circle	Revenue

2.4 SEARCH AND RESCUE TEAM:-Contact Person, S.P., Tinsukia. Ph.No. 0374-2331468

SI.No	Designation	Department/Agency
1	Superintendent of Police, Tinsukia	Police
2	Station Officer, Fire Station, Tinsukia	Fire
3	Station Officer, Margherita	Fire
4	Ex. Eng. Pwd Tinsukia Ddm Sadiya Territorial Road Div Tsk	PWD Roads
5	Ex. Eng. Pwd Digboi Margherita Territorial Road Div Tsk	PWD Roads
6	Executive Engineer PWD (BLDG), Dibrugarh	PWD (BLDG)
7	AEE, PWD (BLDG), Tinsukia Sub-Division	PWD (BLDG)
8	Deputy Controller (i.c), Civil Defence	Civil Defence
9	Youth Coordinator	Nehru Yubak Kendra

2.5 FIRST AID TEAM: Contact Person: Jt. Director Health Services,Tinsukia Mob.No. 9435138342

SI.No	Designation	Department/Agency
1	Jt. Director Health Services, Tinsukia	Health
2	Deputy Controller (i.c),	Civil Defence
3	Platoon Commander, Home Guards	Home Guard
4	District Social Welfare Officer, Tinsukia	Social Welfare

2.6. SHELTER MANAGEMENT TEAM:-Contact Person: ADC (DM),Tinsukia Mob.No. 6001226166/9401072229

SI.No	Designation	Department/Agency
1	CEO, Zilla Parishad, Tinsukia	Zilla Parishad
2	ADC cum CEO, DDMA Tinsukia	Administration
3	Addl. S.P. Tinsukia	Police
4	Circle Officer, Tinsukia Revenue Circle	Revenue
5	Circle Officer, Doomdooma Revenue Circle	Revenue
6	Circle Officer, Margherita Revenue Circle	Revenue
7	Circle Officer, Sadiya Revenue Circle	Revenue

8	District Transport Officer, Tinsukia	Transport
9	Inspector of Schools, Tinsukia	Education
10	District Elementary Education Officer, Tinsukia	Education
11	Executive Engineer, PWD (BLDG)	PWD (BLDG)
12	CEO, APDCL Tinsukia	Electricity
13	General Manager, DIC, Tinsukia	Industries

2.7 RELIEF MANAGEMENT TEAM :-Contact Person:ADC (DM),Tinsukia Mob.No. 6001226166/9401072229

Sl.No	Designation	Department/Agency
1	ADC cum CEO, DDMA Tinsukia	Administration.
2	Superintendent of Police, Tinsukia	Police Administration.
3	Deputy Director, Food & Civil Supply	Supply
4	Circle Officer (Tinsukia, Doomdooma, Margherita, Sadiya)	Revenue.
5	The Deputy Controller (i.c)	Civil Defence

2.8 DAMAGE ASSESSMENT TEAM: Contact Person: ADC (DM),Tinsukia Mob.No. 6001226166/9401072229

Sl.No	Designation	Department/Agency
1	ADC cum CEO, DDMA Tinsukia	Administration.
2	CEO, Zilla Parishad	Administration
3	Circle Officer (Tinsukia, Doomdooma, Margherita, Sadiya)	Revenue

2.9. PATROLLING TEAM:- Contact Person: S.P. , Tinsukia-Ph. No.0374-2331468

Sl.No	Designation	Department/Agency
1	Superintendent of Police, Tinsukia.	Police Administration
2	The Chairman, Tinsukia Municipality Board.	Municipal Administration.
3	The Chairman (Makum, Digboi, Doomdooma, Margherita MB)	Municipal Administration.
4	Circle Officer (Tinsukia, Doomdooma, Margherita, Sadiya)	Revenue
5	The Deputy Controller (i.c)	Civil Defence

2.10. CARCAS DISPOSAL TEAM:- Contact Person S.P. Tinsukia Ph. No 0374-2331468

Sl.No	Designation	Department/Agency
1	Superintendent of Police, Tinsukia.	Police Administration
2	District Animal Husbandry & Veterinary Officer, Tinsukia	Veterinary Deptt.
3	The Chairman, Tinsukia Municipality Board.	Municipal Administration.
4	The Deputy Controller (i.c)	Civil Defence

2.11 DUTIES AND RESPONSIBILITIES OF THE OFFICIALS:

1. To plan, organize and make systematic rescue and relief operation in the District.
2. To co-ordinate the efforts of the Govt. depts. In connection with the relief operation.
3. To co-ordinate and liaise with the activities of both rescue and relief operation of the Revenue Circles area.
4. To make arrangement for enforcement of trained manpower for rescue and relief operation Civil Defence Town, Tinsukia and Digboi.
5. To make use arrangement for requisition of heavy rescue equipment from other private sectors, Central Govt. Enterprises like OIL, Duliajan.
6. To make use of light rescue of Civil Defence

CHAPTER-3

CIRCLE WISE DISASTER MANAGEMENT PLAN

3.1.TINSUKIA REVENUE CIRCLE

INTRODUCTION:

The occurrence of natural disasters is a global phenomenon. The North East of India is highly vulnerable to most types of natural calamities due to its geographical position. Concern about frequent disasters is becoming increasingly relevant as increase in population density, population shifts, depletion of natural environment and increasing technology make it likely that we will encounter disasters more frequently and that they will be more severe. Floods in the district of Tinsukia are a regular feature and the location of the district is also in the foothills of the Himalayas. The Brahmaputra river and its tributaries namely, Burhiding, Na- Dehing, Lohit, Kundil, and several other shallow rivers flow through the district, which causes regular floods and also causing loss of human life and properties of the people every year.

The district of Tinsukia presently has three sub-divisions. The Sadiya Sub- division is located in the North Eastern most corner of the State of Assam and is separated by the Brahmaputra River. It is bounded by Arunachal Pradesh in the North, East and South, and Lakhimpur District in the West. The Sub- division is highly prone to floods.

The Tinsukia Sadar Sub- division is bounded by Sadiya Sub- division in the North East and Margherita Sub- division in the North West, the district of Dhemaji in the North and Dibrugarh in the West. The Dibru River inundates several areas in the Guujan areas and the Dirak –Sumoni area is susceptible to erosion. Tinsukia Sub- division has two Revenue Circles, Tinsukia and Doomdooma which are partly affected by floods.

The Margherita Civil Sub- division is located in the North Eastern part of the district in the foothills of Patkai range, bounded by Arunachal Pradesh. The Sub- division has the Burhiding River passing through it. Though the area is not prone to floods, but it has a history of flash floods affecting it. The Town of Margherita is more prone to erosion than floods.

Considering at the past experience shows number of recurring difficulties during disaster response; Flood Contingency Plan 2025 is prepared which incorporates preparedness, mitigation and response component. Plan shall act as guide and measures to be taken before during and after floods.

BASIC DATA OF TINSUKIA REVENUE CIRCLE:

1. Total Geographical Area	: 367.3 sq. miles (379251.83 Bigha)
2. No. of Revenue Villages	: 256 nos.
3. Literacy rate	: 71.02 % (Male-68.23 & Female-55.21)
4. Density of Population	: 350 per sq. km
5. Sex Ratio	: 940 nos.
6. No. of Mouzas	: 06 nos.
8. No. of Police Stations	: 03 nos. P.S. (05 nos. of Police Out post.)
9. No. of Development Block	: 03 nos.
10. No. of GPs	: 24 nos.

OBJECTIVES OF THE PLAN:

10. Distribution of duties amongst Govt. Officials.
11. Ascertain the availability of resources, manpower and logistics available locally.
12. To co-ordinate the relief activities by drawing up operational plan with all concerned departments/ agencies / NGOs to evolve a common plan for response.
13. To prepare list of buildings, Community Centers, Halls, Schools to be opened as temporary relief centers.
14. Identify the list of susceptible places likely to be cut off or submerged during floods.
15. Identify high land / raised platforms for human and cattle shelter.
16. Ensure flow of communication network, proper weather forecasting warning level of the rivers, both upstream and downstream and accurate warning mechanism.
17. To ensure sufficient stock of essential commodities/ food stock and other essential items with proper storage facilities for immediate dispersal.
18. Identify all vulnerable roads/ bridges/embankments prone to damage/ washed away/ submerged etc. to take immediate measures for restoration of road links.

COMMAND AND CONTROL:

The Circle Officer, Tinsukia is the Chairman of Flood Relief Management Authority in the circle. He will be assisted by Field Officer (Disaster Management) and Lot Mandals in the event of natural disasters like flood relief and in all other matters relating to such events and their execution in the circle. The SDRF and various line departments will assist the Circle Officer in monitoring the relief and rescue operation during flood.

TINSUKIA FLOOD CONTINGENCY PLAN



The flood prone area of Tinsukia Revenue Circle is divided into three zones and four sectors, comprising three zonal officers and four sector officers and thirteen assisting Officers. The zonal officers will be assisted by the Sectors Officers and the Sector Officers will be assisted by the assisting Officials and the Sector Officers will be overall in-charge of the relief operation.

FLOOD VULNERABLE VILLAGES AND TOWNS UNDER TINSUKIA REVENUE CIRCLE

SL. NO.	NAME OF THE VILLAGE/TOWN	ASSISTING OFFICIALS LAND REVENUE ASSISTANT
1	LAIKA RIGBI	Sri Surajit Baruah (LRA) 8638338846
2	LAIKA PHESIDIA	
3	LAIKA POMUA	
4	NATUN RANGAGORA GAON	
5	ERASUTI	
6	DHELAKHAT	
7	GOTTONG	
8	GUIJAN	
9	BALIJAN	
10	WATHOI HABI	
11	WATHOI	
12	RANGAGORA TE 18/179 NO ORR	Sri Montu Bora (LRA)

13	NOLINI TE 111 1/2 NO FS (A)	9678206742 Sri Mauchum Chetia (LRA) 7002508683	
14	NOLINI TE 189/190 NO NLR		
15	NOLINI TE 7 NO APP.		
16	NOLONI TE 94/97 NO. NLR GT		
17	KHAMTIGUWALI TE 106 NO FS (B)		
18	KHAMTIGUWALI TE 111 1/2 FS (B)		
19	DINJAN TE 106 NO FS (A)		
20	DINJAN TE 111 1/2 FS (C)		
21	1 NO BORDUBI GAON		Sri Subonti Moran (LRA) 9678350173
22	BORDUBI TOWN		
23	MONKHUSI 304/311		
24	HINCHARA	Sri Ajanta Hazarika (LRA) 9957853587	
25	ALAKANANDA TE	Niramoni Baruah (LRA) 8876045109	
26	JENGONI GAON		
27	2 NO HABEDA		
28	ROBORBARI		
29	CHOTO TINGRAI	Baidya Nath Sonowal (LRA) 8638935629	
30	JINGA GAON		
31	KHETOPATHER		
32	TINSUKIA, WARD NO-7	Diganta Sonowal (LRA) 8751965592 Sri Tapas Gogoi (LRA) 8011267032	
33	TINSUKIA TOWN		
34	BALUGADA		
35	HIJUGURI GAON		
36	PAKHORIJAN GAON		
37	LOHARI BONGALI	Ratul Das (LRA) 9101292879	
38	HUKANPUKHURI NLR GRANT		
39	2 NO POTIA PATHR		
40	HABEDA TE		
41	1 NO POTIA PATHER		
42	SEUPUR TE		
43	KACHUJAN NLR GRANT	Anil Gogoi (LRA) 7637808437	
44	MAMORONI	Parishma Borah (LRA) 9101609926	
45	OWGURI		
46	DEOHAL TE	Sri Mauchum Chetia (LRA) 7002508683	

FLOOD ACTION PLAN 2025-2026

SI. NO.	MOUZA	AFFECTED VILLAGE	ZONAL OFFICER	SUB ZONE	SECTOR OFFICER	ASSISTING OFFICIAL	
1	RONGAGORA	Laika Pomua (Forest Village)	<u>BDO Makum Dev. Block</u> Smti. Sewali Pegu 9957585591	Laika (Forest Village) Erasuti Natun Rongagorah 4 No F.S. Wathoi Gaon Balijan Gaon Dhelakhat Gaon Guijan Gaon	Sri Parikhit Kurmi Jr. Enginner, Makum Dev. Block, Ph: 8402085937 6000382191	Sri Surajit Baruah (LRA) 8638338846	
2		Laika Phasida (Forest Village)					
3		Laika Rigbi (Forest Village)					
4		Erasuti (Goromjan)					
5		Natun Rongagorah 4 No F.S.					
6		Wathoi Gaon					
7		Balijan Gaon					
8		Dhelakhat Gaon					
9		Guijan Gaon					
10		Khamtiguwali T.E. (Partly)					Khamtiguwali T.E Nalani T.E Nalanihula Gaon Rangagora T.E Dinjan T.E
11		Nalani T.E.					
12		Nalanihula Gaon					
13		Rongagorah T.E.					
14	BOGDUNG	Dinjan T.E.					
15	TINGRAI	Doomdooma Pather Gaon	<u>BDO Doomdooma Dev. Block</u> Sri Kaustav Dehingia 8403830436	Doomdooma	Sri Preetom Gogoi Jr. Engineer Ph: 8638904772	Sri Ajanta Hazarika (LRA) 9957853587 Sri Harijit Senapati (LRA) 9707660346	
16	TINSUKIA	Tingrai Habi Gaon	<u>BDO: Ithakhuli Dev. Block</u> Md. Saleh Hadayat Hussain 8811088447	Ithakhuli	Sri Rituraj Bordoloi Asst. Engineer, 8638966954	Sri Baidya Nath Sonowal (LRA) 8638935629 Sri Subonti Moran (LRA) 9678350173	
17	Kuwari Pathar Block Gaon						
18	TIPLING	Bordubi Town					

19	TINSUKIA	Tinsukia Municipal Area	Executive Officer, TMB Sri Naba Jyoti Nath 7099002228	Tinsukia Town	Sri. Nabajyoti Das Jr. Engineer Tsk. Municipal Board 8761829757	Sri Diganta Sonowal (LRA) 8751965592 Sri Hiranya Bora (LRA) 8812928843 Sri Tapas Gogoi (LRA) 8011267032
----	----------	----------------------------	---	---------------	---	---

IMPORTANT CONTACT NUMBERS DURING EMERGENCY

SL. NO.	DEPARTMENT NAME	ADDRESS OF THE OFFICE	CONTACT DETAILS		REMARKS
			Toll Free Nos.	OFFICE NUMBER	
1	ASSAM STATE DISASTER MANAGEMENT AUTHORITY (ASDMA)	JANATA BHABAN, GUWAHATI	1070 1079	0361-2237219 9401044617	
2	DISTRICT DISASTER MANAGEMENT AUTHORITY, TINSUKIA (DDMA)	O/O DISTRICT COMMISSIONER, TINSUKIA	1077	0374-2338656	
		DPO, DDMA TINSUKIA		9365118503	
		FO, DDMA TINSUKIA REV. CIRCLE		9435115964 9706612228	
3	POLICE DEPARTMENT	TINSUKIA		0374-2337858 6026901080	
4	FIRE AND EMERGENCY & SDRF	TINSUKIA		0374-2332101 0374-3583846 0361-2737680	
5	APDCL	PORBOTIA, TINSUKIA	1912	0374-2352547 7099063623	ESD-I
		MAKUM, TINSUKIA		9957182350	ESD-II
		CHABUA, DIBRUGARH		7099-063613	ESD-III
				7099-063602	Gobindpur, Panitola, Dinjan, Guijan
		BORDUBI, DULIAJA N DIV		9435706147	Bordubi area
6	ASSAM GAS COMPANY	TINSUKIA OFFICE		0374-2306988 8761077247	

7	HEALTH AND MEDICAL	O/O JOINT DIRECTOR OF HEALTH, TINSUKIA	108	0374-2331271	
		CIVIL HOSPITAL TINSUKIA		9859327675 9365444518	
		TINSUKIA MEDICAL COLLEGE & HOSPITAL		0374-2910026	
8	WATER RESOURCE DEPT.	DOOMDOOMA WR-DIV.		7636854130 6001497398	
9	PUBLIC HEALTH ENGINEERING	TINSUKIA		9435530059	
10	PWD, STATE ROADS	PWD STATE ROADS DIVISION, TINSUKIA		0374-2335769	
11	PWD, BUILDING	EX. ENGINEER PWD, BUILDING TINSUKIA		9435174083	
12	VETERINARY DEPT.	DVO, TINSUKIA		9435389809 9707662407	
13	DISTRICT TRANSPORT OFFICER	DTO, TINSUKIA		9435114875	
14	AGRICULTURE DEPT.	DAO, TINSUKIA		9101683737 9435036078	
15	FISHERY DEPT.	DFDO, TINSUKIA		8638287787	
16	TINSUKIA MUNICIPAL BOARD	EXECUTIVE OFFICER, TINSUKIA		7099002228	

LIST OF BOAT AVAILABLE

SI No.	Name of Boat Owner	Contact Nos.	No. of Boats	Type of Boats	Size of Boats
1	Sri Prafulla Das	9954606096	1	Motor Boat	Big
2	Sri Sanjay Das	9957909334	1		Big
3	Joynal Abedin	9435335462	2	Motor Boat	Big
4	DilipYadev	9101073811	1	Motor Boat	Big
5	Eco Tourism Dev. Cop	7086631617	2	Motor Boat	Medium
6	Anil Sehani	9957185391	1	Motor Boat	Big
7	SDRF,	9864806682	3	Motor Boat	Rubber Boat

	Tinsukia				(Small)
8	Guijan Forest Ranger, J Agarwal	9435089696	2	Motor Boat	1 Speed Boat, 1 Medium

**DESIGNATED FLOOD RELIEF CAMPS UNDER TINSUKIA REVENUE CIRCLE
DIST: TINSUKIA**

SL. N O.	NAME OF RELIEF CAMP	NAME OF THE POLICE STATION	NAME OF THE LAND RECORD ASSISTANT	NAME OF THE GAON PRADHAN AND CONTACT NO.	NAME OF THE RELIEF CAMP INCHARGE AND CONTACT NO.	NAME OF THE ASSISTING STAFF OF THE RELIEF CAMP AND CONTACT NO.	NAME OF THE ASHA AND CONTACT NO.	NAME OF THE ANM AND CONTACT NO.	NAME OF THE AWW AND CONTACT NO.	NAME OF THE VDP PERSON AND CONTACT NO.	NAME OF THE GP SECRETARY AND CONTACT NO.	CAPACITY OF RELIEF CAMP
1	KHAMTIGU WALI GP OFFICE	GUIJAN OP	MONTU BORA 9678206742	BHABEN KURMI 9435223313	ARUP SAIKIA 8638203027	JERAI KAITHA 6002749968	EKKA TERSINA 8135954642	DIPIKA BANGRA 8472062721	LILY BHUMIJ 7099003391	AJIT DHAN 6901869783	AKHIL KR GOGOI 9435130062	100
2	RONGAGORA MUKALI MANCHA	GUIJAN OP	MONTU BORA 9678206742	BHABEN KURMI 9435223313	CHIRANJIT SINGH 8638498697	GONESH MUNDA 9394599332	TARUNA BHUMIJ 8638288818	ASHITA MURA 6961504407	UJJALA NEOG 9954670787 8811047174	NAKUL TANTI 6000191467	AKHIL KR GOGOI 9435130062	50
3	NALANI T.E. FACTORY	GUIJAN OP	MONTU BORA 9678206742	BHABEN KURMI 9435223313	BASANTA BARUAH 9394838533	CHUTU NAYAK 8472013236	JYOTI PROJA 6003083686	CHANDRAMA CHETIA 9954740273	BONTI BANGRA 8811039869	RAJU KARMAKAR 6002761661	AKHIL KR GOGOI 9435130062	100
4	NALANI GOJALI GAON LP SCHOOL	GUIJAN OP	MONTU BORA 9678206742	BHABEN KURMI 9435223313	RAJEN KARMAKAR 6001315850	LAKHINDRA KOYA 9954792182	PUJA PROJA	CHANDRAMA CHETIA 9954740273	BONTI BANGRA 8811039869	BIREN PROJA 9101999838	AKHIL KR GOGOI 9435130062	50
5	GOTTONG SARASWATI LP SCHOOL	GELLAPUKHUR IO P	Sri Surajit Baruah 8638338846	SAILEN BARUAH 9957298505	TRIDIP CHETIA 6001373938	HINDU DUTTA 8486109425	ANIMA DAS 6002547981	MONALISA BORUAH TAMULI 8486434164	ANJALI KURMI 8638700811	BIKI DAS 9678875857	PORAN GOGOI 8638130146	50
6	DINJAN TE LP SCHOOL	GUIJAN OP	MONTU BORA 9678206742	AMIRUL HUSSAIN 6001103095	NIKU BORGHAIN 8638020554	BINOD RAMA 9707284831	SHANTI GHATUWAR 7896459727	ALPANA BARUAH 9101424850	MARIAM KANDI 9957123035	RAJU KARMAKAR 6002761661	AKHIL KR GOGOI 9435130062	75
7	BORGURI HIGH SCHOOL	TINSUKIA PS	MONTU BORA 9678206742	MRIDUL GOGOI 9101932488	NOBONITA NEOG 9101798539	SARANGOPANI GOHAIN 9435393594	JUNALI NEOG 9954292406	VIKASH BHATIA 9854690941	PRIYALATA MORAN NEOG 8011577976	MITHU GOGOI 9365234370	BULI CHETIA GOGOI 6002586254	300

8	DHELAKHA T.T.E L.P SCHOOL	GELLAP UKHUR I OP	MONTU BORA 9678206 742	SAILEN BARUAH 9957298 505	MEGHNA TH GORH 6003593 589	DEEPSIKH A HAZARIK A 6000694 176	PRONATI BORAH 8822085 837	MONALISA BORUAH TAMULI 8486434164	LAKHYAHIRA RAIKHOWA DUTTA 8811024 642	BIJOY MAJHI 6003134 976	PORAN GOGOI 8638130146	50
9	NAHORONI WATHOI L.P SCHOOL	GELLAP UKHUR I OP	MONTU BORA 9678206 742	SAILEN BARUAH 9957298 505	RANJIT BORUAH 6000836 925	MUNMI SOBHAPA NDIT 8486666 577	JULI HATIBAR UAH 8472071 633	MONALISA BORUAH TAMULI 8486434164	SWARUP A GOHAIN 9101795 650	MAHESH HATIBAR UAH 9678370 646	PORAN GOGOI 8638130146	30
10	NATUN RONGAGO RA L.P. SCHOOL	GUIJAN OP	Sri Surajit Baruah 8638338 846	KUSHAD HAR SONOWA L 9365026 835	BHUBAN MORAN 6002695 172	SUREN HAZARIK A 7637971 761	PUROBI GOHAIN 9365636 088	MONALISA BORUAH TAMULI 8486434164	BINA BARUAH 9365615 434	SUNESW AR BARUAH 9954670 830	PORAN GOGOI 8638130146	25
11	NATUN RONGAGO RA M.E. SCHOOL	GUIJAN OP	Sri Surajit Baruah 8638338 846	KUSHAD HAR SONOWA L 9365026 835	DILIP DEKA 9954349 093	NILMONI HAZARIK A 6003229 747	BABY HAZARIK A 6000010 906	MONALISA BORUAH TAMULI 8486434164	TIMPI MONI SAIKIA 9394621 074	HIREN SENAPO TI 7086631 617	PORAN GOGOI 8638130146	50
12	2 NO. PACHIM MAMORON I L.P. SCHOOL	DIGBOI PS	PARISHM A BORAH 9101609 926	NOBEN BORA 7638054 877	RANJU KAKOTI 9954445 183	JITU MORAN 9854879 928	HORUJYO TI MORAN 6000656 190	SUMITA BASUMATUR Y 9864304082	PURNIM A MAZUM DAR 9954439 607	SIBU URANG 8925712 897	CHANDRA KAMAAL 8638367785	30
13	NA-GAON L.P. SCHOOL	MAKU M PS	RATUL DAS 9101292 879	THAKUR VERMA 9954672 923 9707222 918	RENU RAI 9954283 495	BIKASH DEY 7002499 287	BIJUMON I BORUAH 8453284 635	RUPALI DUTTA 7578805816	MINALI KARMAK AR 9954340 420	SIVJI VERMA 6001346 469	ANKIT KANOO 8638359828	100
14	HANSARA HINDI LP AND ME SCHOOL	DOOM DOOM A PS	Sri Ajanta Hazarika 9957853 587	TINKURU HI DAS 9957144 469	KISHORIL AL SHARMA 9957788 561	SANJAY SAHU 8638759 041	RINKY DAS 6901449 941	NABANITA DUTTA BHARALI 9957421589	JUSMIN STUPENT 8136014 187 8136014 389	RABINDR A YADAV 8011768 687 6901035 635	UMA SANKAR SAHU 9613526066	50
15	HANSARA 6 NO. LINE L.P SCHOOL	DOOM DOOM A PS	Sri Ajanta Hazarika 9957853 587	TINKURU HI DAS 9957144 469	RAKSANA BEGUM 8474803 773 9101043 690	HIMANJY OTI SONOWA L 7896095 774	ANITA HAZARIK A 9678645 629	SAJABOTI TANTI 9957379852	HEWALI DAS 8011317 881	JAY SINGH BHANDA RI 8099429 351	UMA SANKAR SAHU 9613526066	50
16	HANSARA MACHUA PATTY DHARAMSA LA	DOOM DOOM A PS	Sri Ajanta Hazarika 9957853 587	TINKURU HI DAS 9957144 469	BIJOY SHARMA 6901035 635	SACHIN PATNAYA K 9954329 566	SUNITA MAHATO 6002012 958	NABANITA DUTTA BHARALI 9957421589	DIBYAJYO TI GOGOI 7099040 611	BIJAY SHARMA 6901035 635	UMA SANKAR SAHU 9613526066	20
17	SUMKA BASTI L.P. SCHOOL, MAMORON I	DIGBOI PS	PARISHM A BORAH 9101609 926	NOBEN BORA 7638054 877	SIMA DAS 9859610 089	SIKHA KALITA 9954797 193	DURGES WORI BORA 6000023 788	SUMITA BASUMATUR Y 9864304082	DIPAMO NI BORUAH 8011317 675	BOLIN BORAH 6002848 805	CHANDRA KAMAAL 8638367785	40

18	MADHUBA N L.P. SCHOOL	BORDU BI PS	Sri Subonti Moran 9678350 173	UJJAL MEDHI 7002049 264	HARKAM AYA LIMBOO 9954427 526	CHITRA BORDHA N 8402080 346	ANUPRO BHA GOGOI 8011787 105	PRONAMI BORAH 8721019972	RITUMO NI DEKA 9365384 408	HARKAM AYA LIMBOO 9954427 526	CHANDAN GUPTA 9954844498	150
19	ROBORBAR I GAON LP SCHOOL	BORDU BI PS	NIRAMO NI BORUAH 6001822 943	HEREMB O NEOG 9678349 959 8638897 268	BULON CHANDR A DAS 9101425 414	NETAI BHUMIJ 8720920 292	SUNITA MEHRA 6913028 387	RINKU BORMUDOI 6003136239 7896762183	MAMONI MORA 9957851 450	LATU BORA 9957682 145 8638049 974	ANKIT KANOO 8638359828	100
20	CHOTOTIN GRAI T.E. L.P SCHOOL BORBHETA LINE	BORDU BI PS	BAIDYA NATH SONOWA L 8638935 629	PRANJIT TALUKDA R 7002635 330	RAM TANTI 6900801 078	LINGUSH KHARIA 7638851 287	ROSEMA RY TIRKY 6901605 208	SASHILATA KAISHAB 7002273735	MAINA TANTI 8811049 476	KAMALJI T TANTI 7399649 054	PARISMA CHETIA 9577123766	50
21	LANGKASI GP OFFICE	LANGK ASI OP	SUBONTI MORAN 9678350 173	DHARME NDRA MORAN 9613976 608	CHANDA N GUPTA 9954844 498	MRIDUL SONOWA L 9954844 498	NIROLA MORAN GOHAIN 7099421 535	AROTI NATH 7677025627	JUNALI MORAN 9365109 337 DIPTI MORAN 6901765 161	DEEP CHUTIA 6003648 900 RUPANT AR MORAN 7002560 622	CHANDAN GUPTA 9954844498	100
22	TENGAPANI T.E. LABOUR CLUB	LANGK ASI OP	NIRAMO NI BORUAH 6001822 943	ONKAR PRADHA N 8034827 210	AKASH BAKTI 7002680 249	HARESW AR NAYAK 8473988 216	MONJU NAYAK 9365252 890	KOWSOLYA BHUMIJ 6002870644	BIRASH MONI NAYAK 6001484 796	AMRIT MAHLI 8638052 344	ANKIT KANOO 8638359828	100
23	MAKUM COLLEGE	MAKU M PS	RATUL DAS 9101292 879	BABUL KURMI 7577031 655	MALONIK A BHUYAN 7099500 204	NANDA BORUA 7086564 757	REKHA NAHOLI A 9613168 107	MONOTI DAS 9101640918	KIRAN BORDOL OI 9954652 167	BIKRAM KURMI 9954349 531	ANKIT KANOO 8638359828	200
24	2 NO. HABEDA LP SCHOOL	LANGK ASI OP	NIRAMO NI BORUAH 6001822 943	AMBESW AR BORUAH 8638740 450	ABLIN DAS 8134075 439	PAHARI CHETIA 8471937 479	SEWALI KURMI 8638924 266	EVALINA DAS 6000489286	JUSILLA MUNDA 6002720 922	BHARATI RAJPUT 6002424 601	ANKIT KANOO 8638359828	80
25	TENGAPANI GAON L.P. SCHOOL	BORDU BI PS	NIRAMO NI BORUAH 6001822 943	HEREMB O NEOG 9678349 959 8638897 268	ROMA KANTA BARUAH 9957268 637	SHYAM SHARMA 7002045 177	TORA DEKA 6913022 8391	RINKU BORMUDOI 6003136239 7896762183	HIMU CHETRY 9613796 411	KRISHNA SAHA 7002038 584	ANKIT KANOO 8638359828	150
26	KHARIA L.P. SCHOOL	LANGK ASI OP	NIRAMO NI BORUAH 6001822 943	ONKAR PRADHA N 8034827 210	RAJESH GORH 7896282 390	BINUD URANG 6900529 665	SUBONTI BORAH 6901616 895	EVALINA DAS 6000489286	JYOTI LIMBOO 8811049 765	HEMONT A GOGOI 9954351 064	ANKIT KANOO 8638359828	100
27	ALKANAND A T.E. L.P SCHOOL	BORDU BI PS	NIRAMO NI BORUAH 6001822 943	ONKAR PRADHA N 8034827 210	ARJUN GOWALA 7002499 301	SOHIL MOLLIK 9101380 356	MAMONI MORAN 9577069 912	PREMODA HAZARIKA 9859210474	MIRA MURLI 9101380 356	RAJU GOWALA 8822437 718	ANKIT KANOO 8638359828	100

28	NC HABEDA L.P. SCHOOL	LANGKASI OP	NIRAMONI BORUAH 6001822943	AMBESWAR BORUAH 8638740450	BHASKAR NEOG 9101593935	KETEKI SONOWAL 9577517728	MINA SOWRGIARY 8721834101	EVALINA DAS 6000489286	DIPANJALI MECH 9365441103	MONJIT LIMBOO 9854834760	ANKIT KANOO 8638359828	80
29	JEGONI HUNAPUR L.P. SCHOOL	LANGKASI OP	BAIDYANTH SONOWAL 8638935629	ONKAR PRADHAN 8034827210	RAJESH KUMAR 9101854263	JOILAL GORH 9707285121	SUBONTI BORAH 6901616895	EVALINA DAS 6000489286	RUFINA INDUWAR 6000195242	BIJU GORH 9707222139	ANKIT KANOO 8638359828	100
30	NABA JAGRITI HIGH SCHOOL	BORDUBI PS	BAIDYANTH SONOWAL 8638935629	PRANJIT TALUKDAR 7002635330	DIGANTA PACHONI 9706494525	JIBANANDA GOGOI 9957076784	SONALI HAZARIKA 9678219423	SASHILATA KAISHAB 7002273735	SANGITA BARUAH DUTTA 9365261873	OM PRAKASH SAH 8638922504	NIJANTA PHUKAN 8011904061	200
31	SHANKHADHAR L.P. SCHOOL	MAKUM PS	RATUL DAS 9101292879	HEREMBO NEOG 9678349959 8638897268	DEEPI REKHA MORAM 6001783377	LOLITADITYA PHUKON 9101257908	AMIYA DEKA 8638391238	RINKU BORMUDOI 6003136239 7896762183	DIPIKA MAZUMDAR 9957546262	RAJIB PRADHAN 6900285114	ANKIT KANOO 8638359828	100
32	TINGRAI HABI L.P. SCHOOL	NAPUKHURI OP	RATUL DAS 9101292879	RUTLA SAIKIA 9678345197	PRASANJIT GORH 9854818382	BABITA SAHA 9137190041	PUROBI NAYAK 9859373434	JULEE GOGOI 9101323073	KANGKANA 9706269508	PUTUL DAS 9678248281	PARISMA CHETIA 9577123766	100
33	BANISADAN L.P. SCHOOL	NAPUKHURI OP	RATUL DAS 9101292879	RUTLA SAIKIA 9678345197	SAM MAZUMDAR 9957073233	BABITA SAHA 9137190041	CHAMPA DAS 6001264092	JULEE GOGOI 9101323073	KANGKANA 9706269508	BADAL DEY 9435035656	PARISMA CHETIA 9577123766	100
34	SEUPUR T.E. L.P. SCHOOL	NAPUKHURI OP	RATUL DAS 9101292879	SOMIR RANJAN GOGOI 6000327928	SANMAN NEWAR 6000374257	DAYAL SAH 6000537395	PUROBI GOHAIN 8011502309	ANJANA DEKA 9101472460	MOMI GOGOI BORUAH 9957016632 PURNIMA PHUKAN 9365603960	KAILASH CHETRY 9678905956	PARISMA CHETIA 9577123766	40
35	LAHORIJAN L.P. SCHOOL	TINSUKIA PS	RATUL DAS 9101292879	AJIT CHETIA 9864576989	SWAPNA RAJKHOWA 9101351095	GUNIN DAS 7002943453	JIMA GOGOI 8876579328	MINALI DUTTA 9101640918	RANI GOGOI 7002577735	RAM BHAKTA 9678883840	PARISMA CHETIA 9577123766	100
36	KUHIPAT L.P. SCHOOL	MAKUM PS	RATUL DAS 9101292879	BABUL KURMI 7577031655	TANU PD BHUYAN 9577222938	CHINMOY SAIKIA 8135864622	GITA BORA 8638889580	MINOTI DAS 9101640918	RUPALI DEHINGI A 9954775994	KISHAN GORH 6002571215	PARISMA CHETIA 9577123766	80
37	SEWPUR T.E. HOSPITAL	NAPUKHURI OP	RATUL DAS 9101292879	RUTLA SAIKIA 9678345197	MD. SAIFUL ISHLAM 9101983790	VOLTA YADAV 8876278551	SABITA TONTOBY 9859320069	ARUPA GOGOI 9957725281	NATU SINGH 9706919446	BAJENDRA YADAV 9954882580	PARISMA CHETIA 9577123766	100

38	ADARSHA HINDI BIDLAYA	NAPUK HURI OP	RATUL DAS 9101292 879	RUTLA SAIKIA 9678345 197	MAZIMU NA PERUMA NNA 8136844 296	SARIF ALI 9101786 820	JYOTI 9365621 428	JULEE GOGOI 9101323070	DARA 9954882 580	BAJENDR A YADAV 9954882 580	PARISMA CHETIA 9577123766	100
39	BAHADUR LP SCHOOL	BORDU BI PS	Sri Subonti Moran 9678350 173	ONKAR PRADHAN 8034827 210	SUMON PANIKA 9678217 345	RAM MURA 9365247 564	ANIMA KALITA 6901082 675	HEWALI BORUAH 9101689334	ANITA KONDHA 8723046 162	SURESH PANIKA 6901869 235	ANKIT KANOO 8638359828	150
40	SAH JONIJATI SEWA KENDRA LP SCHOOL	GUIJAN OP	MONTU BORA 9678206 742	SMRITI R S GOGOI 9954791 576	NIRMALI BORUAH 8812812 776	NAZIYA SILTANA 8638858 675	PADUMI GOGOI 7002656 120	HEMONTI KHARIA 9954960588	MITALI GOGOI 6002714 869	JAKIR HUSSAIN 9954608 020	BULI CHETIA GOGOI 6002586254	100



FLOOD ROUTE MAP FOR TINSUKIA REVENUE CIRCLE

PATH-1 (TSK-GUJAN CHARIALI TO GULIAN GHAT.)

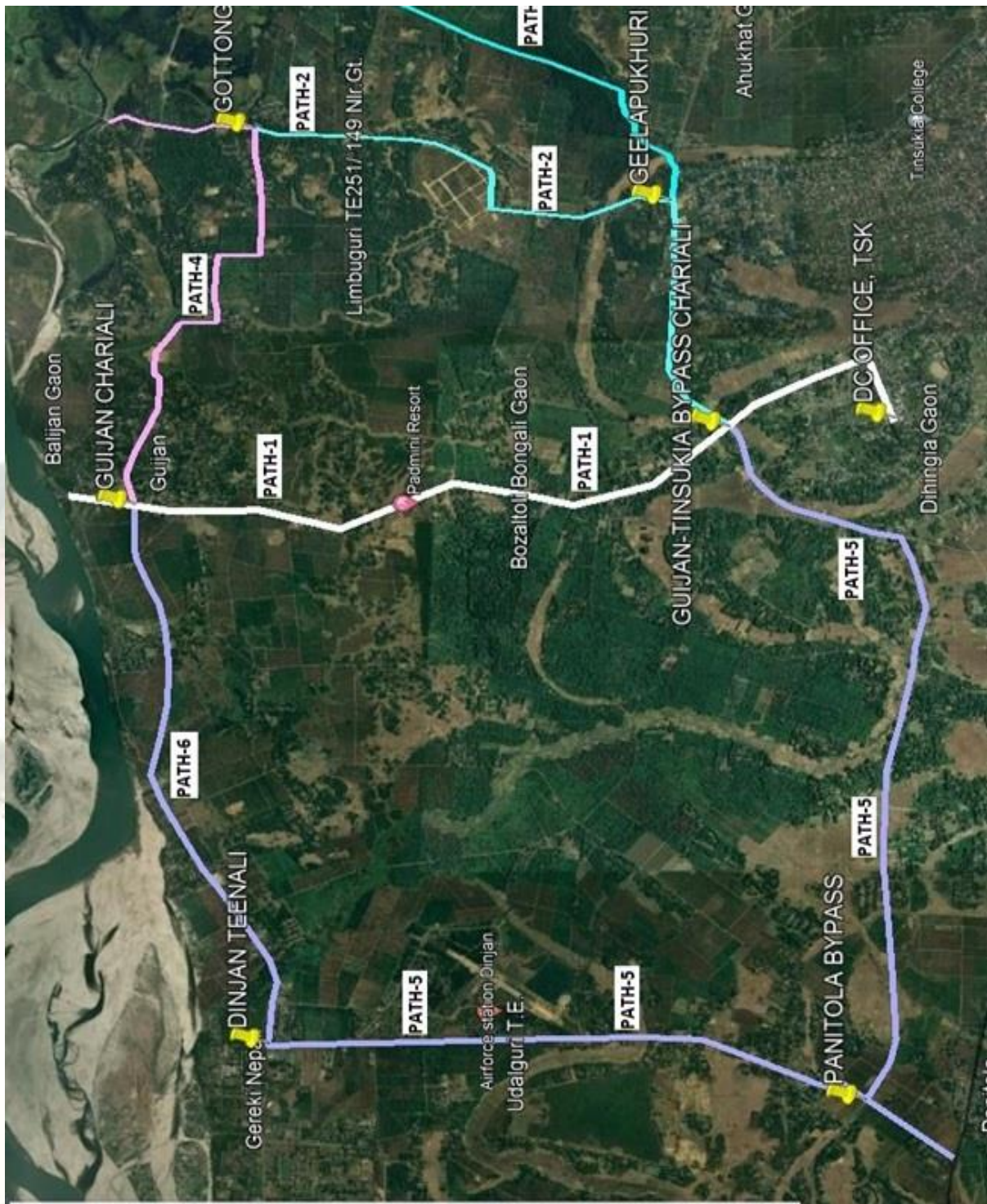
PATH-2 (TSK-GUJAN CHARIALI TO MAGURI-BEEL VIA GELAPUKHIRI ROAD)

PATH-3 (TSK-GUJAN CHARIALI TO DHELAKHAT VIA BHERJAN RESERVE)

PATH-4 (GUJAN CHARIALI TO GOTTONG CHARIALI VIA LIMBUGURI GAON)

PATH-5 (TSK-GUJAN CHARIALI TO DINJAN TEENALI VIA ARMY CAMP)

PATH-6 (DINJAN TEENALI TO GUJAN CHARIALI)



**ADVANCED CONTINGENCY PLAN FOR FLOOD RELIEF AND RESCUE
OPERATION UNDER DOOMDOOMA REVENUE CIRCLE**



Doomdooma Revenue Circle ::: Doomdooma

The unique geo climatic conditions of the region like Assam and the entire NE region of India very prone to natural disasters like Flood, Earthquake, Landslides, Erosion etc. The state of Assam experiences perennial Floods, River Bank Erosion, Landslides and other environmental catastrophes. Disasters cause sudden disruption to the normal life of a society along with enormous damaged to property associated with high causality of human life. A review of the past disasters incidents that the state had to bear the devastations of two natural disasters- flood and earthquake.

The Doomdooma Revenue Circle is situated towards south of Tinsukia District. The Doomdooma Revenue Circle is located approx 30 kms from district headquarters. Tinsukia town is located in the south of Doomdooma Revenue Circle, Sadiya Co-District in the north, Arunachal Pradesh and Margherita Co-District in the east and Tinsukia Circle and Lakhimpur district located in the west. The major rivers surrounded to Doomdooma Revenue circle are Brahmaputra at Dholla. Na- Dehing at Sumoni and Kakopathar, Dibru river at Baghjan, Moreover there are three small rivers namely Doomdooma Rivers at Doomdooma Town, Dangari river at Dangari and Dholla River at Dholla.

The pre-identified flood affected 43 villages have been divided into four flood zones and nine sectors and each sectors supervised by their respective Zonal and Sector Officer. For smooth management of relief operation the concern Gaon Pradhans along with Concerned Land Record Assisitants have also been attached with their particular zones.

Similarly altogether 33 relief camps have been pre identified and their structural as well as activity of other related essential services like drinking water, cooking fuel etc have been accessed by concern department as well as Zonal and Sector Officer.

Some important data of Doomdooma Revenue Circle

- | | |
|-----------------------------------|---|
| 1. Name of the Circle | : Doomdooma Revenue Circle |
| 2. Total Geographical area | : 565121B-0K-3L |
| 3. Total no. of villages | : 427(394 Revenue Villages. 33 Non Cadastral Villages) |
| 4. Total population of the circle | :4,11,779(As per 2011 Census) |
| 5. Total no. of Mouza | : 04 Nos (Hapjan, Doomdooma, Saikhowa, Sadiya S.B.) |
| 6. Total no. of Police Station | : 09 |
| 7. Total no. of Out-Post | : 01 |
| 8. Total no. of Development Block | : 03(Doomdooma, Saikhowa, Hapjan) |
| 9. Total no. of Gaon Panchayat | :30 |
| 10. Total No. of Town Committee | : 02 |
| 11. Major National Highway | : NH-37(From Makum via Doomdooma to Dholla Zero Point) |
| | NH-52(From Rupai Siding through Dirak to Arunachal Pradesh) |
| 12. Total no. of Forest Village | : 03(Tamuli, Dirak and Hahkhati) |

13. Total no. of Fire Station : 01

Name of the Circle : Doomdooma Revenue Circle

Name of the Circle Officer : Navajyoti Saharia, ALRS

Contact No of Circle Officer : 9678001371

Name of Circle Officer (A) : Bharati Borah, ALRS

Contact No of Circle Officer (A) : 8011017706

Name of Field Officer (DM) : Bikash Moran

Contact No of Field Officer (DM) : 7896868711

Total Circle area : 565121B-0K-3L

Total No of Villages : 427

Total Population : 4, 11,779(Four Lakhs Eleven Thousand Seven Hundred Seventy Nine)

For smooth management of relief operation the entire flood affected villages of the Circle have been divided in **4 (four)** flood zone and **9(Nine)** sectors as detailed below:

Zone – A: The Flood Zone covers the flood affected villages of Sadiya (S.B.) &SaikhowaMouja

Officials		Name	Designation	Contact No
Zonal Officer		Shri Ribu Saikia	BDO, Saikhowa Dev. Block	6001044578
		Shri Samsuddin Ahmed	Asstt. BDO, Saikhowa Dev. Block	9365482471
Sector Officers	Sector I	Shri Hareswar Hazarika	Secretary,Na Bormura GP	9101016286
	Sector II	Shri Sunil Chetry	Secretary,Hahkhati GP	7002895938
	Sector III	Shri Rubul Handique	AE, Saikhowa GP	9435874687
	Sector IV	Shri Bhuban Gogoi	Secretary,Dangari GP	9859975590
	Sector V	Shri Ananta Phukan	Secretary, Gakhirbheti GP	8473038385
Sector Assistant	Sector I	Manash Phukan	LRA,Doomdooma Rev. Circle	9864556296
		Dinesh Chandra Ray, Tridip Konwar	LRA,Doomdooma Rev. Circle	9101181962,9394902796
	Sector II	Monaj Kr Ray	LRA,Doomdooma Rev. Circle	8638794406
		Manash Phukan	LRA,Doomdooma Rev. Circle	9864556296

	Sector III	Mrinmoy Jyoti Roy	LRA,Doomdooma Rev. Circle	8133003616
		Raktin Chetia Patra	LRA,Doomdooma Rev. Circle	8638199509
	Sector IV	Dinesh Chandra Ray	LRA,Doomdooma Rev. Circle	9101181962
		Hemanta Lal Das	LRA,Doomdooma Rev. Circle	7896581828
	Sector V	Pulokesh Das	LRA,Doomdooma Rev. Circle	8011634080
		Hemanta Lal Das	LRA,Doomdooma Rev. Circle	7896581828

Name of Flood affected villages under Zone-A

MOUZA	Sector Name	Name of village
Sadiya (South Bank)	Sector – 1	Na Barmura
		2 No Bormura
		3 No Bormura
		No. 1 Kapahtali
		No. 2 Kapahtali
		Nowkata
		No. 1 Gohain Gaon
		Goroimari
		Phelai
		Koliabasti
		Hatighuli
Sadiya (South Bank)	Sector – 2	No. 1 Bisonimukh
		No. 2 Bisonimukh
		Lawpani
		Sisni
		Bhojoni
		UparLawpani
		SimantaTengapani
Sadiya (SB)	Sector – 3	Bhobangkhal
		SaikhowaGaon
		KhutiPathar
		No 2 DhollaBagan
Saikhowa	Sector – 4	Lawpati
		Phulbarihabi
		Ajukha
		Kailashpur
		Khagorijan
		Hatikhowa
Saikhowa	Sector – 5	Tamuli
		Laina
		HabiSamGuri

Zone-B: The Flood zones covers the 1(one) Flood Affected village of Hapjan Mouza & Doomdooma Town Area.

Officials		Name	Designation	Contact No
Zonal Officer		Shri Navajyoti Saharia,ALRS	Circle Officer,Doomdooma Rev. Circle	9678001371
Sector Officers	Sector I	Nirmal Gohain	LRS, Doomdooma Rev. Circle	9954534230
	Sector II	Shri Nirod Deka	AEE, Doomdooma Municipal Board	9435338331
Sector Assistant	Sector I	Shri Divas Sonowal	LRA,Doomdooma Rev. Circle	8638216208
	Sector II	Shri Jiten Teron	LRA,Doomdooma Rev. Circle	8011119915

Name of Flood affected village under Zone-B:

MOUZA	Sector Name	Name of Village
Hapjan	Sector 1	Baghjan
Doomdooma	Sector 2	Doomdooma Town

Zone-C: The Flood Zone covers the Flood Affected villages of Hapjan Mouza.

Officials		Name	Designation	Contact No
Zonal Officer		Dr. Ritu Raj Saikia	Block Veterinary Officer, BVD, Hapjan	8486171598
Sector Officers	Sector I	Nazim Uddin Borbhuiya	VFA, BVD, Hapjan	9854467978
		Dipak Biswas	VFA, BVD, Hapjan	9678390869
Sector Assistant	Sector I	Shri Edwin Hanse	LRA,Doomdooma Rev. Circle	8471967955
		Shri Sanjib Kachari	LRA,Doomdooma Rev. Circle	6001836743

Name of the Flood affected villages under Zone-C:

MOUZA	Sector Name	Name of Village
Hapjan	Sector-1	1,2,3,4,5 No Puronimotapung
		Bebejia
		Hatibat
		Hilika TE
		Borgaon

Zone D: The Flood Zone Covers the flood affected villages of Saikhowa Mouza.

Officials		Name	Designation	Contact No
Zonal Officer		Dr. Manasjyoti Thakuria	Block Veterinary Officer, BVD,Kakopathar	8486759176
Sector Officers	Sector I	Rajdwip Goala	VFA, BVD, Kakopathar	7002662394
Sector Assistant	Sector I	Shri Rajan Kumar Ray	LRA,Doomdooma Rev. Circle	6001458898

Name of Flood affected villages under Zone- D

MOUZA	Sector Name	Name of village
Saikhowa	Sector 1	SumoniGaon

Duties of Zonal Officers and his team:

The Zonal officer will remain over all in charge of their respective Zones. He will coordinate with all Sector officers. The requirement of flood staff etc for the flood affected people will be assessed by the sector officer and his team on the basis of flood situation of their respective sector and parts. In this regard the team of sector office will be accompanied by Gaon Pradhans, VLMCC , WDMC members and submit the requirement of GR materials to the ZONAL OFFICER who will in turn forward and recommend the issue of GR to the District Authority. In case a relief camp is opened, the sector officer will take care to maintain a register of camp inmates which will be updated as per need.

Sector Officer will submit day to day flood situation report to ZONAL OFFICER during the time of flood. They will be also responsible for any laps in respect of flood management within their respective sectors.

Details of Relief Camp: For the shelter of flood affected people relief camps will be set up as detailed below.

Mouza: Saikhowa (Sadiya LAC),

Sl No	Name of Relief Camp	Relief Camp Village & Camp Capacity (Approx)	LAC	Relief of Camp Incharge	Conatct No of Relief Camp Incharge	Concerned Gaon LRA	Concerned Gaon Pradhan	Coordinate	Police Station/ Police Outpost
1	No. 2 Tamuli LPS	Tamuli Capacity: 40	Sadiya	Padmabati Saikia	8472954329	Pulokesh Das	Hareswar Moran	26.678779 95.508264	Talap
2	Lawpati MES	Lawpati Capacity: 60	Sadiya	Dipak Sonowal	8011692246	Dinesh Ch. Ray	Pradeep Borsaikia	27.718289 95.544557	Talap

3	Lawpati LPS	Lawpati Capacity: 35	Sadiya	Dipak Saikia	8133041174	Dinesh Ch. Ray	Bradeep Borsaikia	27.71805 95.545133	Talap
4	Dirak Maithong MVS	No. 1 Saru Dirak Capacity: 45	Sadiya	Sanjib Konwar	6003694037	Ranjan Kr. Ray	Sailo Kanta Phukan	27.684133 95.709348	Kakopather
5	No. 2 Saru Dirak LPS	No. 2 Chuta Dirak Capacity: 35	Sadiya	Birbal Sonowal	8822406049	Ranjan Kr. Ray	Sailo Kanta Phukan	27.699669 95.738206	Kakopather
6	Laina LPS	Laina Capacity: 25	Sadiya	Huprabha Sonowal	9678905518	Hemanta Lal Das	Suren Sonowal	27.40323 95.466936	Talap

Mouza: Sadiya S.B. (Sadiya LAC)

Sl No	Name of Relief Camp	Relief Camp Village & Camp Capacity (Approx)	LAC	Relief of Camp Incharge	Conatct No of Relief Camp Incharge	Concerned Gaon LRA	Concerned Gaon Pradhan	Coordinate	Police Station/ Police Outpost
1	Umeswar LPS	Miri Gaon Capacity:35	Sadiya	Niru Hazarika	9957679461	Mrinmoy Jyoti Roy	Jatin Sonowal	27.749544 95.598986	Dholla PS
2	Lafangkula LPS	Lafangkola Capacity:35	Sadiya	Alpana Sonowal	8811970074	Mrinmoy Jyoti Roy	Jatin Sonowal	27.746652 95.613415	Dholla PS
3	Mechaki High School	Aroimuria Capacity:80	Sadiya	Bhaskar Das	9954823376	Monaj Kr Ray	Biprajit Sonowal	27.744168 95.645668	Dholla PS
4	Saikhowa Govt. LPS	Bormura Miri Pathar Capacity: 35	Sadiya	Lakhya Baruah	6001327533	Mrinmoy Jyoti Roy	Ananta Borgohain	27.755669 95.591837	Dholla PS
5	Saikhowa Higher Secondary School	Bormura Miri Pathar Capacity: 200	Sadiya	Minurani Bora	9954013383	Mrinmoy Jyoti Roy	Ananta Borgohain	27.756069 95.59024	Dholla PS
6	Saikhowa Hindi High School	Dholla Bazar Capacity: 110	Sadiya	Dilip Kumar Pandey	9127078233	Mrinmoy Jyoti Roy	Jatin Sonowal	27.755697 95.598326	Dholla PS

7	Hatighuli High School	Hatighuli Capacity: 110	Sadiya	Dipu Chetri	9101430521	Monaj Kr Ray	Nathniyel Kachop	27.752844 95.546896	Dholla PS
8	Sisini LPS	Sisini Capacity:35	Sadiya	Urbashi	8811871779	Monaj Kr Ray	Singe Bahadur Lai Thapa	27.46355 95.40085	Saikho wagher PS
9	Bhajini LPS	Bhajini Capacity:35	Sadiya	Ananta Sonowal	9678545378	Monaj Kr Ray	Singe Bahadur Lai Thapa	27.46349 95.41437	Saikho wagher PS
10	Na-Barmura LPS	Na-Barmura Capacity:30	Sadiya	Mandira Sonowal	7086776092	Monaj Kr Ray	Mahananda Borgohain	27.751283 95.563127	Dholla PS
11	No. 3 Barmura LPS	No. 3 Barmura Capacity:30	Sadiya	Punya Prasad Mishra	8134069307	Monaj Kr Ray	Nathniyel Kachop	27.736138 95.544031	Dholla PS
12	Upar Lawpani LPS	Upar Lawpani Capacity:30	Sadiya	Tulsi Upadhyaya	99571224912	Monaj Kr Ray	Singe Bahadur Lai Thapa	27.756847 95.696848	Saikho wagher PS
13	Bisonimukh LPS	Bisonimukh Capacity:30	Sadiya	Aditi Kumar Phatowali	8011039212	Monaj Kr Ray	Singe Bahadur Lai Thapa	27.46361 95.38072	Saikho wagher PS
14	Arhoimuria Govt. LPS	Aroimuria Capacity:30	Sadiya	Jina Sonowal	9957006088	Monaj Kr Ray	Biprajit Sonowal	27.7402992 95.643304	Dholla PS
15	Tengapani Majbari LPS	Majbari Capacity:30	Sadiya	Tilok Gogoi	9954620435	Monaj Kr Ray	Tulmon Chetry	27.726061 95.756688	Saikho wagher PS

Sl No	Name of Relief Camp	Relief Camp Village & Camp Capacity	LAC	Relief of Camp Incharge	Conatct No of Relief Camp Incharge	Concerne d Gaon LRA	Concerne d Gaon Pradhan	Coordinat e	Police Station/Police Outpost
1	Rammohan Pathsala	Doomdooma Town Capacity:35	Doomdooma	Anjali Paul	8876677342	Jiten Teron	N/A	27.56574 2 95.56218 4	Doomdooma
2	Sishu Vidya Mandir	Doomdooma Town Capacity:35	Doomdooma	Upendra Singh	6002649278	Jiten Teron	N/A	27.56575 9 95.56207 5	Doomdooma

3	Saraswati Balika Vidyalaya	Doomdooma Town Capacity:30	Doomdooma	Dhires Chandra Medhi	8822103917	Jiten Teron	N/A	27.568153 95.555604	Doomdooma
4	Hoonlal Higher Secondary School	Doomdooma Town Capacity: 200	Doomdooma	Alip Khan	9954328359	Jiten teron	N/A	27.570447 95.558154	Doomdooma

Mouza: Doomdooma (Doomdooma LAC)

Mouza: Hapjan (Makum LAC)

Sl No	Name of Relief Camp	Relief Camp Village & Camp Capacity	LAC	Relief of Camp Incharge	Conatct No of Relief Camp Incharge	Concerne d Gaon LRA	Concerne d Gaon Pradhan	Coordinat e	Police Station/Police Outpost
1	Amarjyoti LPS	No. 2 puroni Motapung Capacity:30	Doomdooma	Khireswar Chutia	9954996558	Edwin Hanse	Nareswar Chutia	27.563558 95.401292	Barekuri PS
2	Laupong Bayan Shilpa	No. 2 Puroni Motapung Capacity:20	Makum	Shiba Neem	6003679665	Edwin Hanse	Nareswar Chutia	27.565418 95.3992	Barekuri PS
3	Baghjan Dighaltaran g High School	Baghjan Capacity: 110	Makum	Bidul Chetia	9508067342	Divas Sonowal	Manoj Hazarika	27.35595 95.2439	Baghjan PS
4	No.1 Baghjan Gaon LPS Khalistan	Baghjan Capacity:30	Makum	Sangeeta Dutta kakoty	9401205324	Divas Sonowal	Manoj Hazarika	27.597904 95.40679	Baghjan PS
5	No.1 Baghjan LPS	Baghjan Capacity:30	Makum	Jadunath Moran	8011319483	Divas Sonowal	Manoj Hazarika	27.6004 95.403218	Baghjan PS
6	Borgaon LPS	Borgaon Capacity:30	Makum	Girin Moran	9613923078	Edwin Hanse	Moneswar Gohain	27.55118 95.410133	Barekuri PS
7	Hatibat LPS	Hatibat Capacity:30	Makum	Ghanajyoti Das	9854559579	Edwin Hanse	Nareswar Chutia	27.33943 95.23374	Barekuri PS
8	Bebejia LPS	Bebejia Capacity:30	Makum	Binud Chutia	8638474880	Edwin Hanse	Durlabh Gohain	27.560676 95.430935	Barekuri PS

In these Relief camps as and when necessary the affected people of the villages will be sheltered.

For the shelter of cattle of flood affected villages of each mouja, the raised platforms in VGRs of respective villages will be used.

Each of the relief camp will have a separate camp committee for smooth management of the camp, GR distribution, Arrangement of medical facilities ,Sanitation, drinking water facility etc. the camp committee will be included the Gaon Pradhans, GP members etc.

Rescue and Evacuation operation:

The evacuation and rescue operation will be carried out with the help of Fire & Emergency Service Station, Doomdooma.

The person to be communicated in this regard is

1. **Shri Jitrandra Bhuyan, Sub-Officer, F&ES, Doomdooma, Contact No-8822119361.**
2. **Narendra Borah, Sub-Officer, F&ES, Doomdooma, Contact No-9957044713.**

Approach Routes From H.Q. to relief camps:

Usually GR items and other relief materials are received in the HQ i.e. Tinsukia and there from transported to the relief camps via the route detailed below. The routes have been earmarked in flood contingency map of Doomdooma Revenue Circle.

Route No 1:

The Vehicle carrying GR and other Relief materials will from HQ at DC office Tinsukia Via Thana Chariali approaching NH37. Then the vehicle will move in NH 37 to Hapjan Development Block office via Makum road. From there the vehicle will move via Barekuri road to the respective Relief camps.

Route No 2:

The Vehicle carrying GR and other Relief materials will from HQ at DC office Tinsukia Via Thana Chariali approaching NH37. Then the vehicle will move in NH 37 to Doomdooma Circle Office. From there the vehicle will move to relief camp at Baghjan via Bisakopee Daimukhia Road.

Route No 3:

The Vehicle carrying GR and other Relief materials will from HQ at DC office Tinsukia Via Thana Chariali approaching NH37. Then the vehicle will move in NH 37 to Doomdooma Circle Office. From there the vehicle will move to relief camps at Tamuli Laina Habisamguri area.

Route No 4 :

The Vehicle carrying GR and other Relief materials will from HQ at DC office Tinsukia Via Thana Chariali approaching NH37. Then the vehicle will move in NH 37 to Doomdooma Circle Office. From there the vehicle will move to relief camps at Lawpati Phulbari habi area

Route No 5:

The Vehicle carrying GR and other Relief materials will from HQ at DC office Tinsukia Via Thana Chariali approaching NH37. Then the vehicle will move in NH 37 to Doomdooma Circle Office. From there the Vehicle will move to relief camps at Sisni Bhojoni and nearby area.

Route No 6:

The Vehicle carrying GR and other Relief materials will from HQ at DC office Tinsukia Via Thana Chariali approaching NH37. Then the vehicle will move in NH 37 to Doomdooma Circle Office. From there the Vehicle will move to Saikhowa Development Block office, from there the vehicle will move to relief camps at 1 no kapahtali 2 no Kapahatali and nearby areas.

Route No 7:

The Vehicle carrying GR and other Relief materials will from HQ at DC office Tinsukia Via Thana Chariali approaching NH37. Then the vehicle will move in NH 37 to Doomdooma Circle Office. From there the Vehicle will move to Saikhowa Development Block office, from there the vehicle will move to relief camps at Bhoangkhal, Saikhowa Gaon and nearby areas.

Route No 8:

The Vehicle carrying GR and other Relief materials will from HQ at DC office Tinsukia Via Thana Chariali approaching NH37. Then the vehicle will move in NH 37 to Doomdooma Circle Office. From there the Vehicle will move to Kakopathar Development Block office, from there the vehicle will move to relief camps at Sumoni, Simanta Tengapani areas.

Circle level Control Room:

The office of the Circle officer, Doomdooma Revenue Circle will function as Circle level Control Room during flood. The persons allotted for that purpose are as follows:

- 1. Shri Bikash Moran, FO(DM), Contact No-7896868711**
- 2. Shri Tridip Konwar, LRA, Contact No- 9394902796**
- 3. Shri Sanjib Kachari, LRA, Contact No- 6001836743**

N.B.

*** Sub Committees for Health, Veterinary, Relief camp, Sanitation and coordination with HQ are formed with the representative of concerned departments under the direct monitoring of Circle Disaster Management Committee of Doomdooma Revenue Circle.**

*** Officials and their contact numbers may be changed.**

Raised platform for animals during flood

SI No	Name of raised platform
1	No. 1 Kapahtoli raised platform
2	No. 2 Kapahtoli raised platform
3	No. 3 Bormura raised platform near 3 No. Bormura LPS

Boat owner and their contact numbers (Country Boats, Engine Boats& IRB)

Sl No	Name of Boat Owner	Address	Contact No	Type of Boat
1	Suren Sonowal	Laina	8761824329	Country Boat
2	Nitu Sonowal	Laina	7399648941	Country Boat
3	Dilov Sonowal	Laina	8822344974	Country Boat
4	Montu Sonowal	Laina	6003573189	Country Boat
5	Kanu Das	No. 1 Kopahtoli	8135912021	Country Boat
6	Papu Das	No. 1 Kopahtoli	6000654391	Country Boat
7	Sukhlal Das	No. 1 Kopahtoli	6001320358	Country Boat
8	Achin Chutia	No.2 Puronimotapung	9101369710	Country Boat
9	Bhim Majhi	Bhubonkhal Gaon	8099877469	Engine Boat
10	Subol Biswas	Bhubonkhal Gaon	9957153443, 9102964679	Engine Boat
11	F&ESS, Doomdooma	Doomdooma	8822119361(Sub-Officer)	IRB

Available Life Jackets and Life Buoys (at Circle Office)

- Life Jackets Available In Circle: 5 Nos.
- Lifebuoys Available in Circle: 1 No

List of Gaon Pradhan under Doomdooma Revenue Circle (Sadiya LAC)

Sl No	Name of Gaon Pradhan	Alloted Villages	Contact No	Remarks
1	Rudra Bahadur Thapa	Khuti Pather, Mithaam, 2 No Dhola Bagan, Bhabangkhal, Saikhowa Gaon	9954708655	
2	Baneswar Sonowal	Bormura	9954569468	
3	Tulumon Chetri	Hahkhathi Nepali, Puwali Pather, Tengapani	9101871603	
4	Shinge Bahadur Lai Thapa	Laupani, Bisonimukh	9707975618	
5	Ganashyam Ale	1No, 2 No, 3 No Bokapather, Bokapather Khanda	9706530510	
6	Bipro Jyoti Sonowal	Aroimuriya	8011508085	
7	Mohananda Borgohain	Na Bormura, 2 No, 3 No Na Barmura, No.1 Gohain Gaon	8473833477	
8	Achyut Sonowal	Dighol Mechaki, Ajukha	9954521802	
9	Jatin Sonowal	Laphangkola, Miripather	9678946601	
10	Ananta Buragohain	Bormura, Bormura Miripather	7896290228	
11	Nathiyal Kashyap	1No, 2 No, Kopahtoli, Goroimari, Hatighuli, Balunala, Naokata, Phelai	9957151550	
12	Turiya Tigga	Kailashpur	8471957129	Retired (Currently charge is given to Pradip Borsaikia, Contact No 6900761002)
13	Jitul Moran	Hahkhathi Pather Gaon	6002067463	
14	Kamal Borah	Borachuk	6900878893	
15	Boheswar Sonowal	1 No, 2 No Borpathar	9864753987	
16	Pradip Borsaikia	Lawpati, Khagorijan, Fulbari Habi Gaon	6900761002	
17	Hirendra Moran	1 No, 2 No Kachijan, Upor Kuli Gaon	9957634812	Villages falls in both Sadiya & Digboi LAC

18	Rajib Moran	Hatigarh, No 1 Lajum Pather, Uban Gaon	6000328704	Villages falls in both Sadiya & Digboi LAC
19	Rajen Pradhan	Ningchi, Kako Sonari	9864875956	
20	Ranjit Sonowal	Dhola Gaon, Tiruwal Pather	6001121858	
21	Surath Moran	Lajum, Upar Ubon	8822651831	
22	Dipjyoti Das	Dangari, Kharigaon, Dangari Pathar, Dhanjan TE, Sadashiv TE, Khatikhuwa Gaon	9854559529	
23	Gunin Sonowal	Chengeli	6002628347	
24	Manuel Runda	Era Gaon, Kokoratoli	6900444579	
25	Munin Phukan	1 No, 2 No, 3 No Kakopathar, 1 No, 2 No, 3 No Challenguri, Kakobazar Town	9957853591	Villages falls in both Sadiya & Doomdooma LAC
26	Ramendra Nath Moran	1 No, 2 No Tezi	6003713472	
27	Silbanush Kerketa	1 No, 2 No Upar Talap	7896477898	
28	Barundra Hazarika	Bihiya Gaon	9954563152	
29	Hareswar Moran	1 No, 2 No Tamuli	7896477519	
30	Huntu Sonowal	Holokguri	9707833916	
31	Debakanta Borah	Borali, Borali N.C.	6000041560	
32	Bikash Borah	Nagaon, Gakhirbheti	6000896783	
33	Suren Sonowal	Laina, Somua, Longpit	8761824329	
34	Rohit Kr. Bakti	Samguri	9859945976	
35	Ajit Kr. Gowala	Khobang	7896242347	
36	Sanjib Sonowal	Sarudhadum, Bordhadum	8473808654	
37	Dipak Hemron	Dangori Chiring, Nepali Chiring	9954070819	
38	Pranjal Sonowal	Lukhrong Pather, Uvota	7099889608	
39	Prasanta Sonowal	Ahom Gaon	9678690068	
40	Rocky Kishan	Tenga Gaon	9954005277	
41	Sailya Kanta Phukan	1 No, 2 No, 3 No Kopahtoli, Bormechai 1 No, 2 No, 3 No Horumechai, 1 No, 2 No, 3 No Maithongpani, Nagaon, Dhulijan, Amguri, Jengoni	6001151945	
42	Benudhar Moran	1 No, 2 No Kaitia	8471864618	
43	Montu Kakoti	Daisajan, Daisa Balijan	7086908619	Villages falls in both Sadiya & Doomdooma LAC
44	Mihir Sonowal	Sonari Pather	6000976619	
45	Ramen Sonowal	1 No, 2 No Megela	8486817423	

List of Gaon Pradhan under Doomdooma Revenue Circle (Doomdooma LAC)

Sl No	Name of Gaon Pradhan	Alloted Villages	Contact No	Remarks
1	Ribul Dohutia	Goipani, Tingamira	9678673395	
2	Rajen Adhikari	Amguri, Phillobari, 1,2,3,4 No Kakajan	9957340726	
3	Manoj Saikia	Phillobari, Phillobari Block, Bargaon, Brishnupur	9954642135	
4	Krishna Tiwari	Madhabpur Gouripur Sitalpur	9954830167	
5	Khogeswar Baruah	Gabharubheti, Gohain Krishnapur Parbatipur, Rupjan, 1,2,3,4 No Tongani Hoonjan	9957006533	

6	Hemanta Borsaikia	Roborguri, Sonowal Gaon, Missininga Padumpather Bijuliban, Sonapur Deori	9957843426	
7	Biren Moran	Athengia	9435510672	
8	Atuwa Urang	1,2,3,4 No Pithaguti, Tara, Badlabheta, Sookrating,	9395484268	
9	Bijoy Moran	Kachijan, Kherjan, Kulipather, Upor Tangana, 22 No Grant	7577923234	Villages falls in both Digboi & Doomdooma LAC
10	Munin Phukan	1 No, 2 No, 3 No Kakopather, 1 No, 2 No, 3 No Challenguri, Kakobazar Town	9957853591	Villages falls in both Sadiya & Doomdooma LAC
11	Dipesh Tamaria	1 No, 2 No, 3 No Rumai Gabharu	6002577080	
12	Atul Moran	Dohutiya, Bandarkhati Diyamuli	8133911152	
13	Nagen Dangoria	Bangali, Balijan, Daisa	7086775788	
14	Lambudhar Moran	Doriyabheti, Gorumoratup, Holaukhowa	9957006796	Retired (Currently charge is given to Nagen Dangoria, Contact No 7086775788)
15	Abraham Samad	Hilikha, Holotup, Aamguri, Doidam TE, Pabhoja TE, Hukanguri TE, Longsuwal	7086662446	Villages falls in both Makum & Doomdooma LAC
16	Rambabu Kurmi	Ouguri, Asomiya Balijan	9954327534	
17	Montu Kakoti	Daisajan, Daisa Balijan	7086908619	Villages falls in both Sadiya & Doomdooma LAC
18	Manoj Hazarika	Baghjan, Dighaltarang Gaon	9954455938	Villages falls in both Makum & Doomdooma LAC
19	Rabin Nanda	Daimukhia, Beesakopie Gaon	9954329950	
20	Girindra Moran	Nagaon, 1 No Rangajan, 2 No Rangajan, Mankhowa, Talap Bagan Gaon, Rahagarh	9531140094	

List of Gaon Pradhan under Doomdooma Revenue Circle (Makum LAC)

Sl No	Name of Gaon Pradhan	Alloted Villages	Contact No	Remarks
1	Durlav Gohain	Hatijan, Bebejiya, Samguri	9435657678	
2	Bakul Gohain	Jagukhowa, Denka	7636005229	
3	Dhiraj Baruah	Lechengkar, Disaojan	9365405036	
4	Nareswar Chutia	1 No, 2 No, 3 No, 4 No, 5 No Purani Motapung	8472908216	
5	Diganta Borah	1 No, 2 No Hatihal	8473820606	Retired, (Currently charge is given to Bikash Borah, Contact No 6000896783)
6	Surendra Moran	Keseruguri, Jokaichuk, Kojonga	6900756821	
7	Madhab Chetia	Na - Motapung, Betjan Bongali, Dighol Haku	9101077322	
8	Abraham Samad	Hilikha, Holotup, Aamguri, Doidam TE, Pabhojan TE, Hukanguri TE, Longsuwal	7086662446	Villages falls in both Makum & Doomdooma LAC
9	Premlal Konwar	Lechengka Bangali	8724067922	

10	Moneswar Gohain	Borgaon, Bihiyating,	9101190794	
11	Manoj Hazarika	Baghjan, Dighaltarang Gaon	9954455938	Villages falls in both Makum & Doomdooma LAC
12	Mukul Kurmi	Hatigarh, Torajan	8099713701	
13	Naren Moran	Dorjijan, Gotong	9678783323	
14	Rajib Moran	1 No, 2 No, 3 No Kordoiguri Gaon	6000328704	

List of Gaon Pradhan under Doomdooma Revenue Circle (Digboi LAC)

Sl No	Name of Gaon Pradhan	Alloted Villages	Contact No	Remarks
1	Priya Kumar Moran	Tangana, Jengoni, Tongona Bongali, Kulibil	8133894781	
2	Bijoy Moran	Kachijan, Kherjan, Kulipather, Upor Tangana, 22 No Grant	7577923234	Villages falls in both Digboi & Doomdooma LAC
3	Hirendra Moran	1 No, 2 No Kachijan, Upor Kuli Gaon	9957634812	Villages falls in both Sadiya & Digboi LAC
4	Rajib Moran	Hatigarh, No 1 Lajum Pather, Uban Gaon	6000328704	Villages falls in both Sadiya & Digboi LAC

List of LRA of Doomdooma Revenue Circle

Sl No.	Name of LRA	Alloted Lot against Mouza				Mobile No.
		Doomdooma	Hapjan	Saikhowa	Sadiya(SB)	
1	Nirmal Gohain	5				8761014815
2	Jiten Teron	2		7		8011119915
3	Suteswar Moran	3		9		9957123552
4	Sanjib Kchari		2,7			6001836743
5	Manash Jyoti Phukan			10	3	9864556296
6	Edwin Hanse		1,3			8471967955
7	Ranjit Moran			5,6		6900357487
8	Monuj Ray			13	1	8638794406
9	Pulokesh Das	4		12		8011634080
10	Hemanta Lal Das			1,3		7896581828
11	Dinesh Chandra Ray		8	2		9101181962
12	Tridip Konwar	1				9394902796
13	Mrimoy Ray			14	2	8133003616
14	Divas Sonowal		4	11		8638216208
15	Raktim Borpatra Chetia		5,6			8638199509
16	Ranjan Kumar Roy			4,8		6001458898

DETAILS OF LINE DEPARTMENT

1. Animal Husbandary and Veterinary Department

Block Veterinary Dispensary, Kakopathar

Sl No	Name	Designation	Mobile No
1	Dr. Manasjyoti Thakuria	Block Veterinary Officer	8486759176

2	Rajdwip Goala	Veterinary Field Assistant	7002662394
3	Manas Jyoti Gogoi	Veterinary Field Assistant	7002448204
4	Anup Sonowal	Grade IV	9954670967
5	Bhulendra Moran	Grade IV	7896248322
6	Akash Kumar Verma	Maitri	8453910431
7	Lakhyadhar Moran	Maitri	6900667321/6000637295
8	Jitu Dihingia	Maitri	9101935729

State Veterinary Dispensary, Doomdooma

Sl No	Name	Designation	Mobile No
1	Dr. Neelakshi Deka	Veterinary Officer	8472840120
2	Duleswar Saikia	Senior Veterinary Field Assistant	9854437467
3	Hifjur Rahman Borbhuiya	Veterinary Field Assistant	9859700067
4	Muleswar Sonowal	Grade IV	9954670782
5	Nityananda Deuri	Grade IV	9101305630
6	Stephan Bagh	Maitri	9957914636

Block Veterinary Dispensary, Hapjan

Sl No	Name	Designation	Mobile No
1	Dr. Ritu Raj Saikia	Block Veterinary Officer	8486171598
2	Nazim uddin Borbhuiya	Veterinary Field Assistant	9854467978
3	Dipak Biswas	Veterinary Field Assistant	9678390869
4	Richa Bokatial	Veterinary Field Assistant	8136061687
5	Rajendra Baro	Grade IV	9365826320
6	Bibhamoni Mech Dutta	Grade IV	8453910431
7	Krishna Panging	Grade IV	9365414897
8	Ramkishore Sahani	Maitri	7896693489

Under Saikhowa Block (R.P. Check Post, Dholla, State Veterinary Dispensary, Dangari)

Sl No	Name	Designation	Mobile No
1	Dr. Rumi Gogoi	Veterinary Officer, R.P. Check Post, Dholla	8473906605
2	Dr. Apurba Handique	Veterinary Officer, I.C.D.P. Centre, Borpathar	9707897310
3	Shri Surajit Gohain	Veterinary Field assistant, SVD, Dangari	8812092405
4	Shri Chandra Pegu	Veterinary Field Assistant, Vety Sub-centre, Megela	9707612970
5	Shri Binod Hazarika	Grade IV, R.P. Check Post, Dholla	8761924695
6	Shri Nion Sonowal	Grade IV, SVD, Dangari	8723096899
7	Shri Animekh Gogoi	Grade IV, Arhoimuria, Vety Sub-Centre	7896690066

2. Irrigation Department (Doomdooma Sub-Division)

Sl No.	Name	Designation	Mobile No.
1	Dharitri Das	Assistant Executive Engineer	8254960946
2	Surajit Dutta	Junior Engineer	9678455231
3	Anupam Sonowal	Junior Engineer	9957952454
4	Dheeman Sonowal	Junior Assistanat	9954892757
5	Momit Mout	Section Assistant	9957117986
6	Jiten Gogoi	PPO	9957886451

7	Biswajit Moran	Khalasi(MTS)	9678974989
8	Deep Sonowal	Khalasi(MTS)	6901831572
9	Pankaj Moran	Khalasi(MTS)	6002891381
10	Dimpy Moran	Peon	8011065031
11	Bolin Bor Saikia	Chowkidar	9954829345
12	Punakanta Das	Helper	9678168158
13	Bharat Saikia	Chowkidar	
14	Hemanta Saikia	Helper	9678851750
15	Kamal Saikia	Helper	8011665752
16	Mahananda Saikia	Helper	8473080496
17	Munin Borah	Helper	9957737902
18	Tulan Saikia	Helper	9957149319
19	Tilu Gogoi	Helper	6001676101
20	Badan Saikia	Helper	9954627658

3. Handloom & Textiles, Weavers Extension Service Unit, Megela

Sl No	Name	Designation	Mobile No
1	Dhurbajyoti Barman	Inspector	8399011185
2	Sayeda Shajida Begum	Instructor	8486157614
3	Mrinalini Borah	Instructor	7086338640
4	Moneswar Karmakar	Demonstrator	8812013594
5	Keshab Changmai	Peon (Grade IV)	8011994065
6	Suraj Kumar Deori	Night Chowkidar (Grade IV)	8403902396
7	Lankeswar Gohain	Night Chowkidar (Grade IV)	6000977936
8	Debendra Tanti	Night Chowkidar (Grade IV)	9101459509

4. Department of Women and Child Development

Sl No	Name	Designation	Mobile No
1	Somnath Sonowal	CDPO, Saikhowa ICDS Project	9706803432
2	Ashim Pachani	CDPO, Kakopathar ICDS Project	9859840140
3	Bedanta Kalita	CDPO(I/C), Hapjan ICDS Project	7002466768
4	Jyoti Bikash Dutta	CDPO, Tinsukia ICDS Project	7896854196

5. Fire & Emergency Service Station, Doomdooma

Sl No.	Name	Designatin	Mobile No
1	Jitrandra Bhuyan	Sub Officer	8822119361
2	Narendra Borah	Sub Officer	9957044713
3	Prafulla Kurmi	Leading Fireman	9435844910
4	Diganta Das	Leading Fireman	9957106583
5	Raju Boro	Leading Fireman	9678310961
6	Rupantar Moran	Driver	8011939375
7	Jayanta Boruah	Driver	8486878814
8	Debojit Chutia	Fireman	9678380688
9	Bidyut Kalita	Fireman	9706177929
10	Ranangu Gogoi	Fireman	8876950697
11	Shyam Mondal	Fireman	8402094668
12	Jugal Kishore Borah	Fireman	8811992211
13	Nikumoni Deka	Fireman	6000267157
14	Kalpajit Gogoi	Fireman	7086945513

6. Agriculture Department

Sl No	Name	Designation	Mobile No
1	Dandeswar Bharali	Sr. ADO, Dholla ADO Circle	9957811830
2	Dr. Rubul Gohain	Sr. ADO, Phillobari ADO Circle	8486857373
3	Dr. Uddipan Rajkonwar	ADO, Doomdooma ADO Circle	8011923146
4	Rajat Parit	ADO, Talap ADO Circle	6901502770

7. Police Stations/Outpost

Sl No.	Name	Name of Police Station/Outpost	Designation	Mobile No.
1	Manuranjan Saikia	Doomdooma Police Station	Officer In Charge	9957808117
2	Bhaskar Jyoti Baruah	Makum Police Station	Officer In Charge	7002231318
3	Nirupaban Kalita	Barekuri Police Station	Officer In Charge	9577501612
4	Sanjib Phul Konwar	Baghjan Police Station	Officer In Charge	9957953639
5	Ajit Sonowal	Phillobari Police Station	Officer In Charge	8133907759
6	Aparna Gogoi	Talap Outpost	Officer In Charge	9101722595
7	Monuj Phukan	Kakopathar Police Station	Officer In Charge	9101722595
8	Mahendra Saikia	Tongona Police Station	Officer In Charge	9101915799
9	Debasis Dekari	Dholla Police Station	Officer In Charge	9954651099
10	Snaholl gogoi	Saikhowaghat Police Station	Officer In Charge	7086111202

8. Public Health Engineering Department

Sl No.	Name	Designation	Mobile No.
1	Dibyajyoti Mohan	Executive Engineer	8638838971
2	Dravid Sonowal	Asst. Executive Engineer, Tinsukia Sub-Division	7002072095
3	Ruli Sonowal	Asst. Executive Engineer, T.C.	8134071170
4	Rajdeep Sharma	I/C, Store	9401460646
5	Sumu Gogoi	TO-I	8011502569
6	Binoy Moran	Khalasi, Daisajan & Kordoiguri GP	7086368733
7	Sunil Borah	CWC	9954547187
8	Asif Ali	TO-II	8638337171
9	Robin Dutta	Khalasi, Baghjan, Bandarkhati, Doimukhia, Tipuk GP	9864164512
10	Krishna Kamal Gohain	TO-I	7002514191
11	Prafulla Borgohain	Khalasi, Dangari GP	9954788865
12	Romen Sonowal	Khalasi, Megela GP	9706958200
13	Dimbeswar Sonowal	Khalasi, Dangari GP	8135857344
14	Ayan Deori	JE	9101149656
15	Mahendra Das	Khalasi, Gakhirbheti GP	6901626792
16	Karna Bahadur Xhetri	Khalasi, Hahkhati GP	9678426146
17	Anupam Das	TO-I	9101051722
18	Suren Hazarika	Khalasi, Rongajan GP	9365645506
19	Jiten Konwar	Khalasi, Koomsang GP	8011691807
20	Amrit Hazarika	Khalasi, Kakopathar GP	
21	Jagat Dohutia	Section Assistant, Dirak GP	9954653938

9.Forest (Doomdooma Division)

Sl No.	Name	Designation	Mobile No.	Range
1	Mehdi Hassan	Range Officer	8011772436	Doomdooma
2	Arjun Das	Forest Guard	8822366470	Doomdooma
3	Ajoy Gogoi	Fixed Pay	8811071748	Doomdooma
4	Biken Pegu	Deputy Ranger	9678161064	Protection Squad
5	Pradip Gohain	Fixed Pay	7896917655	Protection Squad
6	Bijoy Chetia Patra	Deputy Ranger	9435338310	Saikhowa
7	Mridul Bora	Boat Man	8011319083	Saikhowa
8	Montu Borah	Forest Guard	6901195651	Saikhowa
9	Jyoti Borgohain	Deputy Ranger	9010556887	Kakopathar
10	Promud Dutta	Forest Guard	6001300755	Kakopathar

10. APDCL (Doomdooma Electrical Sub-Division)

Sl No	Name	Designation	Mobile No
1	Hareswar Deori	Sub Divisional Engineer	7896641433
2	Rajib Sonowal	AM	8011617129
3	Ritu Chetry	JM	8638449221
4	Bikash Gogoi	JM	8011378733
5	Mousumi Saikia	JM	8404019062
6	Ashok Patra	JM	6003374654

11. Water Resource Department (Doomdooma Sub-Division)

Sl No	Name	Designation	Mobile No
1	Abinash Kumar Das	Assistant Executive Engineer	6001497398
2	Mridupavan Sonowal	Sectional assistant	9678436170

CHAPTER- 1

OVER VIEW OF THE CO-DISTRICT Margherita

1.1 INTRODUCTION

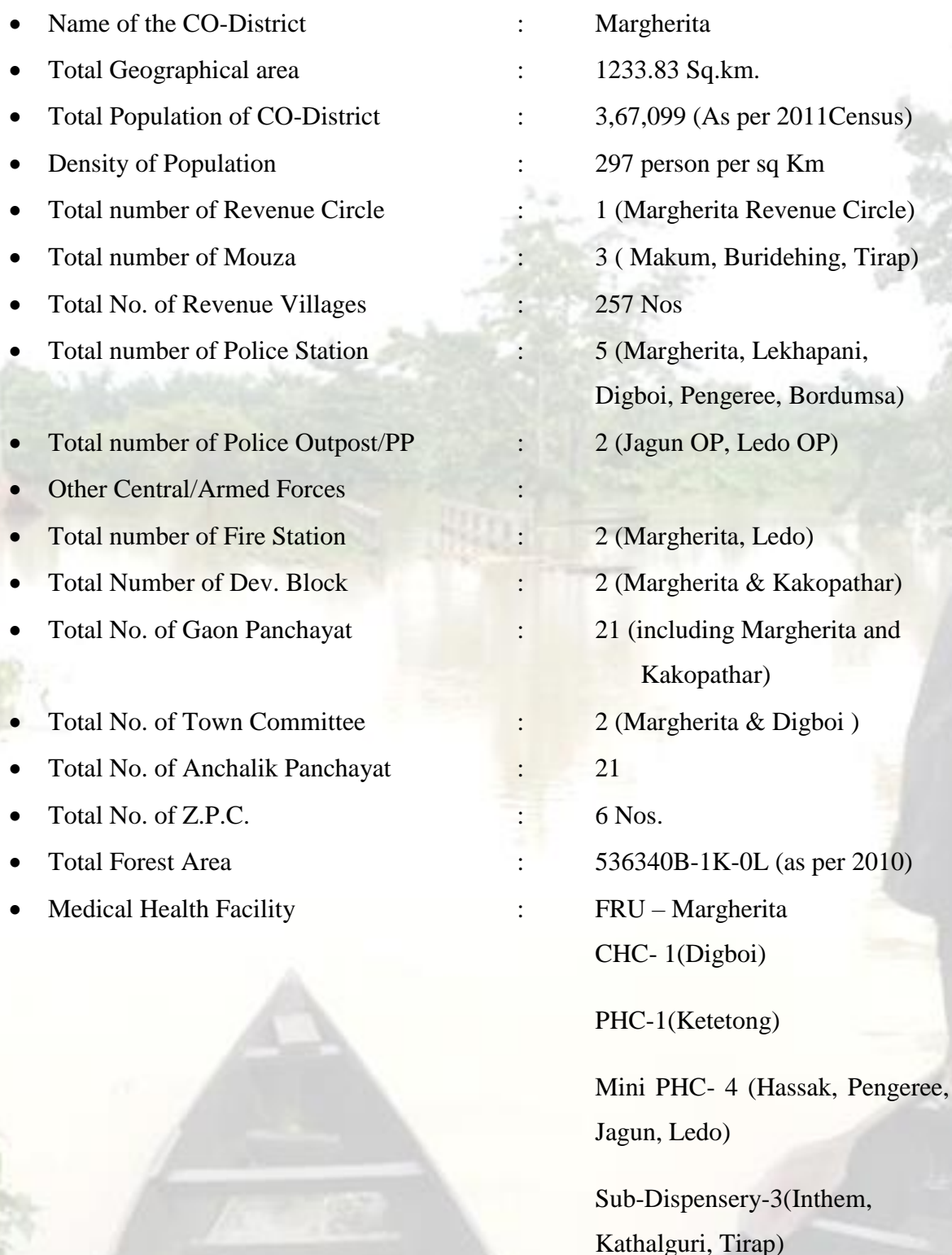
Margherita CO-District of Tinsukia District is the easternmost CO-District of Assam, surrounded by Arunachal Pradesh from two sides. Almost two-third of the subdivision shares boundary with the hilly neighbouring state, which enhances its strategic importance as well as makes it more flood prone. Geographically, Margherita is located between 27°17' 23" N and 95°23' 11" E to 27°41' 03" N and 95°56' 19" E. It has an average elevation of 162 [metres](#) (531 [feet](#)) from Mean Sea Level.

The **Dehing** and **Tirap** rivers are the two major drainage systems of Margherita CO-District that cause floods in some villages. Moreover, as the whole region is bounded by hills and mountains from its three sides, water from the hills rushes downstream and causes heavy floods, although for a short duration of time. Therefore, the CO-District has been identified as a flood-prone region of the district. Among the 3 Mauzas, viz Buridehing, Makum and Tirap, almost 30 villages are flood-affected, out of which 8 (eight) villages are chronically affected. Among these, 1 No Mulang Bongali, 2 No Mulang Bongali and Dibong Fakiyal are noteworthy, which get affected by floods almost every year. The main reason for flood inundation is due to the fact that Mulang village is the meeting ground of both prominent rivers, viz Dihing and Tirap, due to which river water accumulates in this region, thereby creating flood havoc in the whole region every year.

The pre-identified flood-affected **30** villages have been divided into **7 (seven)** Zones and **9 (nine)** Sectors, each supervised by their respective Zonal and Sector Officers. The concerned Recorders along with the Local Village Headman have also been attached with their particular zones for smooth conduct of the pre-disaster period preparedness as well as to carry out the duties efficiently during the event of any disaster.

Similarly, altogether 30 (thirty) Relief camps have been pre-identified, and their structural as well as the quality of other related essential services like drinking water, sanitation, cooking fuel etc. have been accessed by the concerned Departments as well as by the Zonal and Sector officers.

1.2 Some of the important data of Margherita CO-District:



• Name of the CO-District	:	Margherita
• Total Geographical area	:	1233.83 Sq.km.
• Total Population of CO-District	:	3,67,099 (As per 2011 Census)
• Density of Population	:	297 person per sq Km
• Total number of Revenue Circle	:	1 (Margherita Revenue Circle)
• Total number of Mouza	:	3 (Makum, Buridehing, Tirap)
• Total No. of Revenue Villages	:	257 Nos
• Total number of Police Station	:	5 (Margherita, Lekhapani, Digboi, Pengeree, Bordumsa)
• Total number of Police Outpost/PP	:	2 (Jagun OP, Ledo OP)
• Other Central/Armed Forces	:	
• Total number of Fire Station	:	2 (Margherita, Ledo)
• Total Number of Dev. Block	:	2 (Margherita & Kakopathar)
• Total No. of Gaon Panchayat	:	21 (including Margherita and Kakopathar)
• Total No. of Town Committee	:	2 (Margherita & Digboi)
• Total No. of Anchalik Panchayat	:	21
• Total No. of Z.P.C.	:	6 Nos.
• Total Forest Area	:	536340B-1K-0L (as per 2010)
• Medical Health Facility	:	FRU – Margherita CHC- 1(Digboi) PHC-1(Ketetong) Mini PHC- 4 (Hassak, Pengeree, Jagun, Ledo) Sub-Dispensary-3(Inthem, Kathalguri, Tirap)

1.3 MARGHERITA CO-DISTRICT COMMISSIONER IMPORTANT DETAILS:

SL No	Name and Designation	Phone Numbers
1	Sri Parikshit Thoudam, IAS, CO-District Commissioner, Margherita	9366469038
2	Sri Gyan jyoti Dutta, ALRS, Circle Officer , Margherita	9954334953
3	Sri Pritam Gogoi, ACS, Asst. Commissioner, Margherita	9101366047
4	Sri Alokesh Bordoloi, ACS, Assi. Commissioner, Margherita	8134033292
6	Smti Pronamika Konwar, ACS, Asst. Commissioner Margherita	9724961929
8	Sri Rohit Kr Yadav, ACS, BDO, Margherita	7002019227
9	Smt Shambhavi Mishra, IPS, SDPO, Margherita	8876588858
10	Sri T.C Ranjith Ram, IFS, DFO, Digboi	9101093019
11	Smti Minti Rani Das, CDPO, Margherita	7002477346
12	Sri, Pratap Gogoi, OC, Margherita	9854063343
13	Sri Kiran Dehingia, OC, Bordumsa	6001432733
14	Sri Nitu Changmai, OC, Lekhapani	7896275639
15	Sri Nabin Chetia, OC, Pengeree	9365093158
16	Sri VL Malswam Thiek, OC, Digboi	9957957916
17	Sri Jyotish Phukan, I/C, Ledo Outpost	7002061797
18	Sri Indra Sing Dewri, I/C Jagun Out Post	9954011426
19	Dr Sanat Dutta Deputy Supdt, FRU CHC, Margherita	9435037027
20	Dr Jyotika Saikia, SDM & HO, Ketetong BPHC	6003517706
21	Smti Arpana Mahanta, BPM, Ketetong BPHC	9678311242
22	Sri P. Gogoi , Station Officer, Fire & Emergency Services, Margherita	9365088989
23	Sri Sanjib Sarmah, BEEO, Margherita	9435334320
24	Sri Binay Deka, SDAO, Margherita	9435037149
25	Sri Nayanjyoti Bordoloi, Block Vety Officer, Margherita	9435002210
26	Sri Dhruba Borthakur, AEE, PHE, Margherita	8472983323
27	Sri Abhijit Borah, AEE, Irrigation, Margherita	9864375227
28	Sri Anup Kr Chakrabarty, AEE, PWD Building, Margherita	9435174083
29	Sri Jiban Kanti Chanda, AEE, Water Resource, Doomdooma	8473811998
30	Sri Shivam Goswami, DM, APDCL, Margherita	7002555208
31	Sri Satpal Singh, DM, APDCL, Digboi	8723875882
32	Sri Moniraj Birhajuwala, AGM, APDCL, Digboi Division	9706871973

CHAPTER-2

2.1 Objective of the Disaster Management Plan:

Margherita sub-division is strategically located in a flood-prone area. Along with Earthquake, Flood and storm are the most frequent occurring natural disaster in the region. Storm, locally known as Bordoisila is more prominent during the months of February, March and April. The storm occurs in almost covering the entire region but is mostly confined to the Buridehing Mouza. Although not much preparedness or mitigation is planned for the occasional and unspecified natural disaster, but post-disaster plan with regard to storm is prepared. However the scenario is different with regard to the natural disaster of Flood. The vulnerable points have been identified and preparedness and mitigation plan is prepared accordingly for the entire sub-division.

2.1.1 The objectives of the disaster management plan may be summarized as

1. Environment building, education, awareness programmes and strengthening the capacity at all levels in natural disaster risk management and sustainable recovery.
2. Multi hazard preparedness, response and mitigation plans for the programme at state, district block gram panchayat and village/ ward levels.
3. Networking knowledge on effective approaches, methods and tools for natural disaster risk management, developing and promoting policy frame works.

2.2 Challenges created by Disasters:

- To rescue and evacuate the affected people
- To provide first aid to the injured
- To take care of children, women and disabled people
- To transfer the seriously injured and people needing urgent medical attention to the hospitals
- To restore the communication network and essential services
- To clear debris blocking roads and communication networks
- To provide shelter and relief to the homeless people
- To arrange for food and drinking water to the affected people
- To take immediate measures for disposal of dead bodies and animal carcass to prevent the outbreak of epidemics
 - To take urgent measure for maintaining law and order situation.

CHAPTER-3

CIRCLE LEVEL DISASTER MANAGEMENT COMMITTEE, MARGHERITA REVENUE CIRCLE

SL No	NAME	DESIGNATION		CONTACT NO
1	Sri Gyan Jyoti Dutta, ALRS	Circle Officer, Margherita	Chairman	9954334953
2	Sri Rohit Kr Yadav, ACS	BDO, Margherita	Member	7002019227
3	Sri Binay Deka	SDAO, Margherita	Member	9435037149
4	Sri Dilip Saikia I/C (East) & Pankaj Sharma (West)	Range Officer, Margherita (East & West)	Member	8453379268 & 9954215243
5	Smti Minti Rani Das	CDPO, Margherita	Member	7002477346
6	Sri Dhruva Borthakur	AEE, PHE, Margherita	Member	8472983323
7	Sri Jiban Kanti Chanda	AEE, WRD, Doomdooma	Member	8473811998
8	Dr Sanat Dutta	Supdt, FRU CHC, Margherita	Member	9435037027
9	Sri Anup Kr Chakrabarty	AEE, PWD Building, Margherita	Member	9435174083
10	Sri Nayanjyoti Bordoloi	Block Vety, Officer Margherita	Member	9435002210
11	Sri Mrigen Das	SK	Member	7002206275
12	Sri Nitul Gogoi	LM	Member	8638199788
13	Sri Tara Prasad Singpho	LM	Member	9954413045
14	Sri Aikyon Pomung	LM	Member	9101172815
15	Sri Kukil Raj Moran	LM	Member	6002643245
16	Sri Shyamjeet Borgohain	LM	Member	8638046849
17	Sri Sanjeeb Bhuyan	LM	Member	8638349838
18	Sri Pulak Mech	LM	Member	6000860964
19	Sri Jeevan Jyoti Chetia	Field Officer, Disaster Management	Convener	6001239068

3.1 Duties and responsibilities of CDMCs:

1. Provide technical and professional support to the VLMCCs for the preparation of Village Master plan for Disaster management.
2. Design and implement awareness generation activities on disaster management.
3. Review and monitor the preparedness of Govt. departments and agencies on disaster management.
4. Provide feedback to the DDMA and extend cooperation to it in implementation of disaster management activities.
5. Plan, implement and monitor relief and rehabilitation operations.

3.2 Objective of Circle Level Disaster Management Committee and role & responsibilities of various line Departments:

The CDMC committee was created having objective in context of disaster preparedness. All the line departments and officials put their views, suggestions and departmental planning, preparedness as per the Assam Disaster Management Manual 2015 for the coming disaster season 2018-2019.

The works among all the line departments are likewise enlisted below:

a) Water resource Department

- i. All the vulnerable points of embankments/dykes etc. of Margherita circle should be identified and repaired.
- ii. Make proper co-ordination with the Arunachal counterpart mainly with Tirap district regarding real time information sharing about water level of different rivers, rainfall data as well as other meteorological information.
- iii. Village level committee should be formed in all vulnerable areas to look after the embankments under water resource department.

(b) PHE Department:

- i. All water treatment/ purifier vehicle of PHE dept. Should be in well working/running conditions
- ii. Stock sufficient nos. of halogen tablets, bleaching powder etc. from April to October.
- iii. Look after the prevailing drinking water and sanitation facilities in the proposed relief camps and arrange these accordingly.

(c) Forest Department: Sri Dilip Saikia I/C (East Range) Range Officer, Margherita, Ph No: (8453379268) APDCL Department: Sri Santanu Gogoi, DM, APDCL, Margherita, Ph No: (8761071558)

- i. Firewood should be available in all relief camps during entire flood season and it should be in planned manner.
- ii. Pre-identify the locations in consultation with the Field Officer
- iii. Formation of Revenue Circle wise Quick Response Teams (QRT) jointly with APDCL and Forest officials/staff/labours of both the departments along with the field officer to tackle the immediate response to the storm incident (cutting of falling trees, clearing of roads, clear falling power polls etc)
- iv. They are required to buy battery operated to cut the trees that fall all along the roads and in the electricity can be quickly restored.

- v. Prepare up to date name & contact details of all officials/staff to be involved in Margherita Circle.

(d) Veterinary Department: Sri Nayanjyoti Bordoloi, B.V.O, Margherita, 9435002210

- i. Conduct of pre-flood vaccination of animals in flood prone area of Margherita to avoid different disaster during flood season.
- ii. Assess the probable requirement of cattle feed in the vulnerable areas.
- iii. Prepare a list of total no of bovine and draught/ milch animals in the vulnerable villages in consultation with the field officer and Gaon Burah.
- iv. Keep ready the animal fodder, medicine etc. well in advance for the coming flood season.

Live Stock Records at The Flood Affected Villages Under Margherita Sub-Division

SL No	Name of the Village	Buffalo	Cattle	Goat	Pig
1	4 No Makum Block	4	210	211	108
2	5 No Makum Block	15	350	180	115
3	41 No Tankeswar Baruah Grant	4	210	211	108
4	1 No Dirak	-	76	49	15
5	Margherita Town	-	12	82	15
6	Namdang Bahbari	-	280	169	24
7	Kumarpaty	-	343	157	-
8	Rothduba	-	340	210	-
9	1 No Alubari	-	314	156	25
10	2 No Alubari	-	215	100	127
11	3 No Alubari	-	402	314	99
12	Dibong Phakial	-	256	210	56
13	Dibong Bari	-	180	180	30
14	Maichangpani	-	422	218	60
15	No.1 Tekeri Bock	-	622	213	86
16	No.1 Mulang	-	196	131	41
17	No 2 Mulang	-	148	142	30
18	No.1 Mulang Bongali	-	156	102	-
19	No.2 Mulang Bongali	-	310	111	15
20	No. 2 Bisa Gaon	-	212	112	40
21	No. 1 Toklong	-	210	126	65
22	No. 2 Toklong	-	215	128	115
23	Kamba Gaon	5	192	133	41
24	Ningaam	35	314	206	99

25	No. 1 Punsung	20	172	144	50
26	Amrit Gaon	10	200	205	40
27	No.1 Tinisuti	5	215	140	35
28	No.2 Tinisuti	-	240	156	52
29	Monmou Kuhiarbari	-	174	112	40
30	Katha Kakharani	-	161	114	56
31	Katha Chandrapur	-	162	137	10
32	Bordirak	-	200	115	45
33	Nabajyoti	-	302	201	50
34	Likhajan	-	720	230	140
35	Lamagaon	-	330	210	132
36	Long gaon	-	227	108	42
37	Bhitor Powai	-	602	215	170
	Total	98	9890	5938	2176

(e) Agriculture Department: Sri Binay Deka, SDAO, Margherita Ph No: 9435037149

- i. Identify all the vulnerable areas/ points from agricultural point of view of Margherita circle should be identified/ and report accordingly.
- ii. Identify all the locations/areas of Margherita Circle in consultation with Pathar Parisalona Samities, regarding cultivation of paddy seedling for the flood affected areas
- iii. Arrange to conduct flood damage assessment immediately after flood and to submit assessment report to circle officer without delay.

(f) Block Development Officer:

- i. Required to keep stock of all boats in working conditions along with their contact details and identify at least two divers for search & Rescue operations during flood. In this context, co-ordinate with civil defense and act accordingly.
- ii. Keep a stock of all the JCB's present in Margherita Circle along with the contact details of each of the owners so that they can requisitioned during emergency situations.
- iii. Details actions taken report must be submitted along with the contact details of the concerned Officials and Field Officer in this matter.

Name of the River Ghats Under Margherita Sub-Divisions

SL No	Name of the Gaon Panchayat	Name of the Ghat	River
1	Ketetong GP	Kuhiarbari Ghat	Buridehing
2	Jagun GP	Namphai Ghat	Buridehing
		Jagun Ghat	
3	Inthem GP	Lathoila Ghat	Buridehing
4	Kumsai GP	Mongom Ningam Ghat	Tirap
5	Samukjan GP	Tirap Mukh Ghat	Buridehing

Name and Boat Owners of Margherita Development Block

SL No	Name of GP	Name of Boat Owner	Contact No
1	Makum Pather	Sri Pankaj Mallah	7035863483
2	Makum Pather	Sri Mohan Das	8721972844
3	Makum Pather	Sri Rubul Das	8011283223
4	Makum Pather	Sri Ram Das	8876667449
5	Makum Pather	Sri Umesh Das	9954625774
6	Makum Pather	Sri Tanuj Das	8471972938
7	Makum Pather	Sri Pradip Das	7637891228
8	Makum Pather	Sri Senai Das	9954801334
9	Makum Pather	Sri Keshanu Das	9706707367
10	Makum Pather	Sri Raju Kakoti	7089708196
11	Makum Pather	Sri Jibon Das	8724829248
12	Makum Pather	Sri Biju Das	8134992939
13	Bhitor Powai	Sri Kumud Das	9613458470
14	Bhitor Powai	Sri Minam Das	8403927198
15	Bhitor Powai	Sri Ganesh Das	9859320131
16	Samukjan	Md Ashiq Ali	9613590987
17	Samukjan	Md Ali Hussain	8876815372
18	Inthem (Misang Pani)	Sri Krishna Handique	8473084520
19	Inthem (Tekeri)	Sri Puben Baruah	9854710149
20	Inthem (Tekeri, majuli)	Sri Dilip Gogoi	7086909636
21	Inthem (Tekeri, majuli)	Sri Ajit Gogoi	9854674185
22	Inthem (Tekeri, majuli)	Sri Huntu Gogoi	8134992027
23	Lekhapani	Sri Raj Kumar Koiri	9954694312
24	Lekhapani	Sri Raj kr Bhumij	9613252010
25	Jagun	Sri Ngi Kya Pomung	8811804358
26	Jagun	Sri Bolu Duwara	9859479054

(g) Revenue Circle Officer:

- i. Preparation and updating of all officials/staff/LM's/Gaon Burah's of Revenue Circle office mentioning their place of service/villages etc.
- ii. Identification of vulnerable villages affected by flood and list of names GB's and LM's.

- iii. Identify and select probable relief camps in case of flood in a particular area including name of Headmaster, GB, LM and ensure basic minimum facilities like drinking water and sanitation.
- iv. Details of Police station and outpost with the Officer In-Charge and their area of jurisdiction.

List of Land Records Assistants under Margherita Revenue Circle

SL No	Name of Lot Mondal	Mouza	Lot No	Phone No
1	Mrigen Das (S.K)			7002206275
2	Tara Prasad singpho	Makum	6	8751965592
3	Nitul Gogoi	Makum	9	8638199788
4	Bipul Mann	Makum	3	7002731505
5	Pulak Mech	Makum	7	8486362672
6	Prakash Gogoi	Makum	10	8638361503
7	Pulak Mech	Makum	8	8638646104
8	Kukil Raj Moran	Makum	1	6002643245
9	Nitul Gogoi	Tirap	4	9678115050
10	Atul Phukan	Buridehing	4	
11	Shyamjeet Borgohain	Makum	5	8638046849
12	Rituparna Saikia	Buridehing	2	9954554643
13	Aikyon Pomung	Makum	2	9101172815
14	Sanjib Kr Bhuyan	Buridehing	6	8638349838
15	Preeti Rekha Das	Makum	5	6000854641
16	Gautam Rabha	Makum	3	7638864893
17	Lambudhar Hazarika	Makum	4	9613389849
18	Punananda Saikia	Tirap	1	7002032368
19	Nilim Salil Bailung	Tirap		9954539022
20	Bimal Barman	Buridehing	1	9101264091

List of Government Gaon Burah of Margherita Revenue Circle

Sl. No.	Name of Mouza	Name of Gaonburah	No. of Gaon-burah, Lot	Name of Village including in the Gaon –burah lot.	Mobile No
1	Tirap	Sri Keshab Sema	3	No. 1 Longtong No. 2 Longtong	7002849235
2	Tirap	Sri Etoi Sema	4	Tokow Pother Sema N.C. No. 1 Bishnupur Jairampur N.C.	9101123767

3	Tirap	Sri Nongseng Ulup	1	Manmou Ulup Gaon Ulup Gaon Pani Gaon	9954630324
4	Tirap	Sri Ongsam Singpho,	2	Kumchai Village Sarbudoi Village No. 1 Toklong	9854390395
5	Makum	Sri Jayanta Daimary	3	No. 1 Golai No. 2 Golai No. 3 Golai No. 4 Golai No. 5 Golai	9101069039
6	Tirap	Sri Chowpan Tikhak	2	Mulang Gaon No. 1 Hawaii Pother No. 2 Hawaii Pother No. 3 Hawaii pother No. 1 Tinisuti No.2 Tinisuti	9101470141
7	Makum	Sri Ailungkhon Phakey,	7	No.1 Phakial Gaon No. 2 Phakial Gaon Dibong Phakial Gaon Rath Duba Gaon	8403974050/ 9613279538
8	Makum	Sri Jaokham Khamti	9	No. 1 Mulang Bongali No. 2 Mulang Gaon Mulang Khamti Gaon Ledo Bongali	8720993835
9	Makum	Sri Lakhyajit Konch	5	Mache Gaon	6001279199
10	Makum	Sri Pradip Lohar	3	Powai Gaon	8099693419
11	Makum	Sri Dilip Das.	4, 5	Lama Gaon 121 No. Lekhajan Grant No. 1 Dirok WLP Lekhajan Gaon	8638574896
12	Tirap	Sri Khamao Dumdu Inthensa,	1	Mugang Pather Gaon Khatangpani Gaon	9957662907
13	Tirap	Sri Hoketo Sema	3	Paharpur Gaon	9957552911
14	Tirap	Sri Angam Tikhak,	2	Kamba Gaon Kamba Block Gaon	789678884
15	Buridehing	Sri Biren Neog,	1	Bordirak Gaon Nabajyoti Gaon Simaluguri Gaon Tongana Hunjan Gaon	9613020663/ 9954554832
16	Buridehing	Sr Pranabjyoti Gogoi	1	Uttar Bishrampur Dakshin Bishrampur	7896245097
17	Buridehing	Sri Charles Urang	5	No 2 Mohang Gaon	6001261619

18	Buridehing	Sri Dibakar Saikia	5	No 1 Noyakuju No 2 Noyakuju No 3 NoyaKuju No.4 Noyakuju Kujupother Gaon	985962396/ 9365376391
19	Buridehing	Sri Ajoy Jaiswal	6	No 1 Tokowpother No 2 Tokowpother	9101875567/ 9435206212
20	Buridehing	Sri Nila Kantha Shrestha	5	Madhabpur Gaon No 2 Konpother Gaon	7399427581
21	Buridehing	Sri Rajen Chetia,	6	Ambikapur Ambikapur N.C. Brahmajan Gaon Khatangpani T.E. 121 WLP Pengree Gorh T.E. 93 No.WLP Pengree Goth T.E. 8/313 WLP Pengree Gorrh N.C.	9954752916
22	Buridehing	Sri Jibon Saikia,	5	No. 1 Mohong Gaon Tal Pother Gaon	9957764902
23	Buridehing	Sri Tukheswar Sonowal,	7	No 1 Maithong Gaon	8011317469
24	Tirap	Sri Bihoto Sema,	3	Lalpahar Gaon Lal Pahar Pother Gaon	9365021321
25	Tirap	Sri Bharat Chetry	4	Lekhapani Nepali Gaon Tipongpani Natun Gaon	8822639165
26	Tirap	Sri Nikson Tying,	3	Kenia Gaon New Kenia Gaon	8474038396
27	Tirap	Sri Ngiphoyst Nanhai	3	No 1 Phaneng Gaon No 2 Phaneng Gaon	6000316421
28	Makum	Sri Kageswar Khalen,	4	No 1 Powaimukh No 2 Powaimukh Janglu Kuruka Gaon Borkuruka Gaon No 1 Bhitor Powai Gaon No 2 Bhitor Powai Gaon	9101985536
29	Tirap	Sri Chingmou Pungkhung,	1	Long Tikhak Gaon Long Gaon	9954734657
30	Buridehing	Sri Putul Dohutia,	6	No 1 Dibrujan Gaon No 2 Dibrujan Gaon No 3 Dibrujan Gaon No 4 Dibrujan Gaon No 5 Dibrujan Gaon Phapulajan Gaon	9954330435/ 9365455417
31	Makum	Sri Aithan Chakhap	8	Manmoumukh Gaon Baghmora Gaon Manmou Gaon Sibu Gaon	9957142660

32	Tirap	Sri Bikash Upadhaya.	7	No 1 Dibong Gaon No2 Dibong Gaon Rajkhowa Gaon Dibongbari Gaon No 2 Alubari Gaon	8011516787
33	Tirap	Sri Jaoringum Umbon,	1	Mugangpother N.C. Inthem Nagapother Nagapother N.C. Inthem	9365667905
34	Tirap	Sri Bhim Prasad Sharma,	4	No 1 Rampur No 2 Rampur No 3 Rampur Manche pother Gaon	9678702220/ 6000972699
35	Tirap	Sri Sankeng Maimung,	4	Lakla Pother Gaon	847197152
36	Tirap	Sri Lengkam Hacheng	4	Jagun Gaon Ahom pother Gaon Mandal Basti	8729829734
37	Tirap	Sri Bimon Rongrang,	4	Parbatipur (Phulbari) Gaon	9706922439
38	Makum	Sri Krishna Mahato,	2	No 1 Borbil Gaon No 2 Borbil Gaon No 3 Borbil Gaon	9854204473/ 9957765261
39	Tirap	Sri Thaneswar Sharma,	4	No 1 Udaypur Gaon No 2 Udaypur Gaon No 3 Udaypur Gaon	9854356447.
40	Buridehing	Sri Keshob Bhaktiary,	3	No 1 Borhullong Na-Gaon No 2 Borhullong Na-Gaon No 3 Borhullong Na-Gaon	9957789626
41	Buridehing	Sri Bigyan Umban,	2	No 1 Dowarmora gaon Dowarmora Gaon Dowarmora Pother Gaon	9101930070
42	Buridehing	Sri Majin Moran,	2	No 1 Nalani gaon No 2 Nalani gaon Balijan gaon Bebejia Gaon	9365130413
43	Buridehing	Sri Gautom Bora,	2	Hahkhati Rahbari Chikorajan Gaon Hollong Guri gaon Mailapung Gaon	9954385523.
44	Tirap	Sri Simon Purty,		Manmow Nonglai gaon No 2 Kuhiabari Gaon Manmow Pother Gaon	6000121774
45	Makum	Sri Bom Bd. Chetry,	9	Namdang gaon Namdang Golai Gaon Borgolai Telkhat No 1 Borgolai No 2 Borgolai	9954432508

				Borgolai 11 No Grant	
46	Makum	Sri Bayu Majhi,	3	Agbondha Gaon Agbondha Bongali Gaon Powai Bon Gaon	7576925832
47	Buridehing	Sri Suruj Moran.	4	Tarani gaon	7002930766
48	Tirap	Sri Sengnong Wakhum	6	Nabajyoti, Pangsun Gharpholia	9365978565
49	Buridehing	Sri Bhadra kt. Moran	28	Bukapather, Hulungguri & Ratonipather	9365248541
50	Buridehing	Sri Lateswar Chetia	45	No. 1,2,3 Takeri Block Gaon	6002892847

1 Field Officer: Sri Jeevan Jyoti Chetia, Phone No: 6001239068

- i. Co-ordinate with the veterinary department and local administration will conduct a door to door census of the domesticated animal's especially draught and milch animals of the vulnerable villages, so that the fodder distribution during the time of disaster can be properly managed.
- ii. Co-ordinate along with other departments and see that the assigned works have been successfully carried out
- iii. Co-ordinate with the concerned department will visit the vulnerable villages and supervise the condition of the schools that has been identified as relief camps.

CHAPTER- 4

Fire, another form of disaster which also claims lives and property of a victim is also prevalent in Margherita sub-division. Although the causes are mainly artificial, but fire as a disaster is a recurring event. The year 2018-19 saw a dramatic rise in fire incidents as compared to the previous years. The total number of deaths in fire incident was 2 (two) whereas an estimated to be more than 10 (ten) lakhs. The Fire and Emergency Services are crucial immediate responders to fire disasters.

4.1 Works to be done after Fire incident: After the Fire Services are deployed and the fire is brought under control, the concerned Recorder along with the Field Officer visits the site for assessment of the damage in terms of lives and property.

The Recorder along with the Field Officer after assessment of the damage, submits proposal for Gratuitous Relief (GR) which is immediate relief in terms of Rs 3800.00 for clothing and utensil and the Rehabilitation Grant (RG) proposal is submitted to the Deputy Commissioner for financial approval. The RG amount depends upon the extent of damage of the dwelling unit and the extent of damage.

Margherita Fire & Emergency Service Team

SL No	Rank	Name	Contact No
1	Station Officer	Pankaj Gogoi	9365088989
2	Sub-Officer	Sri Champak Gogoi	7086574767
3	LFM	Sri Nobin Gogoi	9954816656
4	FM	Sri Jayanta Borah	9613962516
5	FM	Sri Pranjal Borah	9678148235
6	FM	Sri Bijit Gogoi	7896594005

Control Room H.Q: 0361-2737680, 0361-2735935 Tinsukia F&ES Station: 0374-2330212

Ledo Fire & Emergency Service Team

SL No	Rank	Name	Contact No
1	Sub-Officer	Sri Bhala Nath Das	9954431421
2	LFM	Sri Bipul Baruah	9706626511
3	LFM	Sri Lalit Saikia	7896999785
4	FM	Sri Rupam Baruah	8486040225
5	FM	Sri Prabitra Mech	9706870658

CHAPTER- 5

5.1 Relief Camp: Relief camp is a temporary shelter provided to the affected people for their accommodation and in need aid, especially owing to a natural disaster, flood, earthquake etc.

5.2 Setting up of a Relief Camp:

- a) On receipt of report from revenue officials, the DC/SDO(C) will order to set up a relief camp at pre-decided location as per sub-divisional disaster manual plan.
- b) Camp should preferably be set up in an existing, built up accommodation like a community hall.
- c) It should be located at a safe place which is not vulnerable to landslides, flood etc. wide publicity should be given about the location of the camp and affected people should be evacuated and brought to the camp directly.
- d) It should be accessible by motor vehicle for transportation of relief materials which include drinking water, food, bedding (mattress, bed sheets & blankets) baby food, mosquito repellents etc should be arranged as early as possible
- e) The area should be hygienic and well equipped with the drinking water facilities along with outdoor lavatories.
- f) Control room/help desk should be set up in the relief camp, Camp in-charge will maintain a Master Register in the Relief Camp to keep a record of the inmates in a prescribed format and also to record the observation about management of the camp in inspection register for further reference.
- g) The shelter should be such that people have sufficient space for protection from adverse effects of the climate by ensuring sufficient warmth, fresh air, security and privacy for their health and well being.
- h) Priorities should be given to widows and women headed household, disabled and elderly people in tent/room distribution.

5.3 General Administration of the Camp: One responsible officer preferably Circle officer or Assistant Commissioner should be designated as camp officer order issued by DC/SDO (C) whereas the Head Master of the respective camp will be the in-charge of the respective Relief camp. He will co-ordinate with all the officers detailed for the management of various facilities in the camp.

5.4 Guidelines for Management of the Camp:

- a) Camp officer should easily be accessible to the camp inhabitants.
- b) Make effective arrangement for distribution of food and aid to the people in the camp
- c) Arrangement should be made to prevent abuse against women and children in the camp
- d) Psychological counseling must be arranged for the families who have lost their family members.

5.5 Basic Facilities:

1. Lighting Arrangement and generator Set:

- i. A technical person, preferably from electricity or PWD (E) department should be detailed to supervise the proper lighting arrangement in and around the camp and operation and maintenance of the generator set.
- ii. Petromax or emergency light should be arranged in sufficient numbers in the camp.

2. Water Facilities:

- i. One Senior Officer of PHE Dept. should be detailed for maintaining water supply in the camp.
- ii. Most of the diseases in the camps spread due to lack of purified and sufficient drinking water. Therefore serious effort should be made to ensure to supply adequate clean & purified water to the camp population. Permissible standard of water & other parameters for water must be maintained at any cost.

3. Sanitation:

- i. Separate toilets should be constructed for men & women and these toilets should be separately being located at reasonable distance.
- ii. One officer must separately be detailed to supervise regular cleaning and maintenance of the toilets.

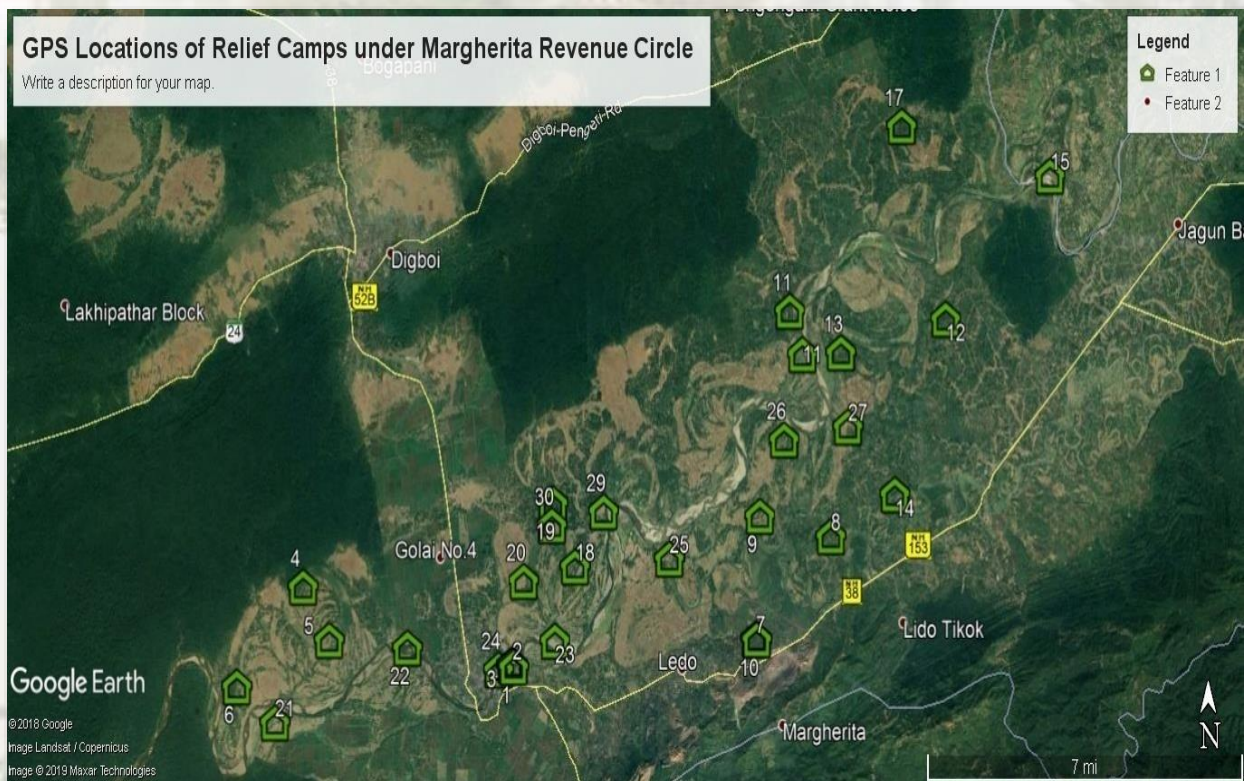
4. Closure of the camp:

- i. People in the camp should be encouraged to return to their homes, as the situation improves in the field. Transport facilities should be provided for the purpose.

- ii. A final report may be prepared and send to the Govt. with recommendation to amend the guidelines if required

In view of the extensive area prone to flood and erosion, the Revenue Circle is divided into **7 (seven) Zones** and **9 (nine) Sectors**, each supervised by their respective Zonal and Sector Officers. The concerned Recorders along with the Local Village Headman have also been attached with their particular zones for smooth conduct of the pre-disaster period preparedness as well as to carry out the duties efficiently during the event of any disaster.

Similarly, altogether 30 (thirty) Relief camps have been pre-identified and their structural as well as the quality of other related essential services like drinking water, sanitation, cooking fuel etc have been accessed by the concerned Departments as well as by the Zonal and Sector officers.



5.6 Table for Relief Camps and their G.P.S Location under Margherita Revenue Circle

SL NO	RELEIF CAMPS	GPS COORDINATES	REMARKS
1	A.R.&T. CO.'S HIGH SCHOOL	N27 ⁰ 17.348 E95 ⁰ 40.525	Margehrita Town
2	GANDHI VIDYA MANDIR LPS	N27 ⁰ 17.410 E95 ⁰ 40.498	
3	LOKPRIYA GOPINATH LPS	N27 ⁰ 17.402 E95 ⁰ 40.479	
4	MAHARAM BORO UPS	N27 ⁰ 18.054 E95 ⁰ 35.840	
5	NIZ MAKUM MVS	N27 ⁰ 17.763 E95 ⁰ 36.459	No. 5 Makum Block
6	POWAIMUKH JANAJATI MES	N27 ⁰ 17.664 E95 ⁰ 34.586	2 No Powi Mukh
7	LEDO TE LP	N27 ⁰ 18.312 E95 ⁰ 45.475	No. 2 Bisa Gaon
8	KAMBA GAON LPS	N27 ⁰ 19.284 E95 ⁰ 47.594	Kamba Gaon
9	AMRIT GAON LPS	N27 ⁰ 20.204 E95 ⁰ 45.945	Amrit Gaon
10	LEDO SARBAJANIN LPS	N27 ⁰ 17.773 E95 ⁰ 45.924	Monmou Kuhiarbari
11	MAICHANG PANI LPS	N27 ⁰ 21.921 E95 ⁰ 46.949	Maichangpani
12	KHARANGKONG LP	N27 ⁰ 22.435 E95 ⁰ 50.140	Ningum NC Gharpholia
13	KUMCHAI GOVT LPS	N27 ⁰ 21.971 E95 ⁰ 47.793	No. 1 Punsung
14	TINISUTI GOVT. LPS	N27 ⁰ 19.878 E95 ⁰ 49.002	No.1 Tinisuti
15	KOTHA KAKHORONI LPS	N27 ⁰ 24.521 E95 ⁰ 52.446	Katha Kakharani
16	CHANDRAPUR LPS	N27 ⁰ 51.656 E95 ⁰ 42.329	Katha Chandrapur
17	TEKERI MES	N27 ⁰ 25.241 E95 ⁰ 49.134	No.1 Tekeri
18	DIBONG PHAKIAL LPS	N27 ⁰ 18.829 E95 ⁰ 41.897	Dibong Phakial
19	DIBONG ADARSHA MES	N27 ⁰ 19.749 E95 ⁰ 41.406	Dibong Bari
20	3 NO. ALUBARI LPS	N27 ⁰ 18.622 E95 ⁰ 40.738	3 No. Alubari
21	SATI JOYMOTI LPS/KHAGORI PATHAR LP	N27 ⁰ 16.750 E95 ⁰ 36.070	Khagori Pather
22	LAMA GAON LPS	N27 ⁰ 17.646 E95 ⁰ 38.169	1 No. Dirok Grant
23	NAMDANG BASHBARI LPS	N27 ⁰ 17.752 E95 ⁰ 41.466	Namdang Bahbari
24	MARGHERITA TOWN L P S	N27 ⁰ 17.332 E95 ⁰ 40.201	Margherita Town
25	MULANG LPS/TIRAPMUKH LPS	N27 ⁰ 18.966 E95 ⁰ 43.940	No.1 Mulang
26	TOKLONG LPS	N27 ⁰ 20.684 E95 ⁰ 46.551	No. 2 Toklong
27	KUMCHAI KONG HIGH SCHOOL	N27 ⁰ 20.860 E95 ⁰ 47.970	No.1 Toklong
28	BORDIRAK GOHAIN GAON LPS	N27 ⁰ 38.512 E95 ⁰ 46.243	Bordirak
29	BORFAKIAL LPS	N27 ⁰ 19.664 E95 ⁰ 42.512	Rothduba
30	1 NO ALUBARI	N27 ⁰ 19.431 E95 ⁰ 41.390	1 No Alubari

Overall Incharge: Shri Gyanjyoti Dutta, ALRS, Circle Officer, Margherita (9954334953)

Shri Jeevan Jyoti Chetia, Field Officer, Margherita Revenue Circle (6001239068)

Sl No	Name of Village	Name of the Relief Camp	GPS Co-ordinate	LM Contact Details	Gaon Burha Contact details	Camp in Charge
1	Namdang Bahbari	Namdang L.P school	N270 17.752 E950 41.466	Tara Prasad Singpho (6000860964)	Anand Sharma Chairman, Margherita Municipal Board (9435138619)	Head Masters of Respective Schools
2	Namdang Bahbari Kumarpatty	A. R & T. Co's High school	N270 17.348 E950 40.525			Head Masters of Respective Schools
3	Margherita Town	Town LP School	N270 17.332 E950 40.201			Head Masters of Respective Schools
4		Gopinath Bordoloi LP	N270 17.402 E950 40.479			Head Masters of Respective Schools
5		Gandhi Vidhya Mandir	N27017.410 E950 40.498			Head Masters of Respective Schools
6	No. 5 Makum Block	Niz Makum MV School	N270 17.763 E950 36.459	Gautam Rabha (7896581828)	Khageswar Khalen (9435330604)	Head Masters of Respective Schools
7	2 No Bhitor Powai	Maharam Boro LP School	N270 18.054 E950 35.840			Head Masters of Respective Schools
8	2 No Powi Mukh	Powai Mukh Janajati MV School	N270 17.664 E950 34.586		Head Masters of Respective Schools	
9	1 No. Dirok Grant	Lama Gaon LPS	N270 17.646 E950 38.169		Dilip Das (8638574896)	Head Masters of Respective Schools
10	Khagori Pather	Khagori Pather LP	N270 16.750 E950 36.070	Nitul Gogoi (8638199788)	Bishnu Prasad Sharma (8638921707)	Head Masters of Respective Schools
11	No.1 Mulang	1 No. Mulang Lp School	N270 18.966 E950 43.940			Head Masters of Respective Schools

12	No. 2 Bisa Gaon	Ledo TE LP school	N270 18.312 E950 45.475	Nilim Salil Bailung (8638794406)	Angam Tikhak (7896788845)	Head Masters of Respective Schools
13	No. 2 Toklong	Ledo TE Club/ 2 No. Toklong LP school	N270 20.684 E950 46.551			Head Masters of Respective Schools
14	Kamba	Kamba Gaon LP	N270 19.284 E950 47.594			Head Masters of Respective Schools
15	No.1 Toklong	Kumchai ME School	N270 20.860 E950 47.970			Head Masters of Respective Schools
16	Ningum NC/ Ningum NC Gharpholia	Ningam LP School/ Kharang Kong MES School	N270 22.435 E950 50.140		Ongsam Kiyang (9854390395)	Head Masters of Respective Schools
17	No. 1 Punsung	Kamchai Govt LP/ Hasak LP	N270 21.971 E950 47.793	Ongsam Kiyang (9854390395)	Head Masters of Respective Schools	
18	Amrit Gaon	Amrit Gaon Model Lp	N270 20.204 E950 45.945	Punananda Saikia (7002032368)	Bisa Tang Singpho (9101434980)	Head Masters of Respective Schools
19	Monmou Kuhiarbari	Ledo Sarbajanin LP	N270 17.773 E950 45.924		Simon Purty (9613059133)	Head Masters of Respective Schools
20	Maichangpani	Maichangpani LP School	N270 21.921 E950 46.949		Jawrin Gam Umbon (8472958771)	Head Masters of Respective Schools
21	No.1 Tinisuti/ No.2 Tinisuti	No. 1 Tinisuti Gaon LP	N270 19.878 E950 49.002	Prakash Gogoi (9854819606)	Binod Taina (7086695020)	Head Masters of Respective Schools
22	Katha Kakharani	Kotha Sema LP School	N270 24.521 E950 52.446	Nitul Gogoi (8638199788)	Gautam Tamang (8399841572)	Head Masters of Respective Schools
23	Katha Chandrapur	Chandrapur LP School	N270 51.656 E950 42.329		Biman Rongrang (9706922439)	Head Masters of Respective Schools
24	Bordirak	Sri Sri Madhavpur LP School	N270 38.512 E950 46.243	Atul Phukan (6900357487)	Biren Neog (9613020663)	Head Masters of Respective Schools

25	No.1 Tekeri	Tekeri ME School/ Tekeri LP School	N270 25.241 E950 49.134	Sanjib Bhuyan (9706927026)	Ajay Jaiswal (9101875567)	Head Masters of Respective Schools
26	Rothduba	Borphakial LP	N270 19.664 E950 42.512	Preeti Rekha Das (6000860964)	Ailung Khong (9613279538)	Head Masters of Respective Schools
27	Dibong Phakial	Dibong Phakial LP	N270 18.829 E950 41.897			Head Masters of Respective Schools
28	Dibong Bari	Dibong Adarsha ME School	N270 19.749 E950 41.406		Mohendra Pangkhung (9954412297)	Head Masters of Respective Schools
29	3 No. Alubari	3 No Alubari LP	N270 18.622 E950 40.738		Tanu Bawri (9706914870)	Head Masters of Respective Schools
30	1 No Alubari	No 1 Alubari LP School	N270 19.431 E950 41.390			Head Masters of Respective Schools

5.8 Route to various Relief Camps under Margherita Revenue Circle:

Sl No	Name of Village	Name of the Relief Camp	Distance of Relief Camp From H/Q	Route to Relief Camp	Mouza
1	Namdang Bahbari	Namdang L.P school	5KM	Via Babul Hall	Makum
2	Namdang Bahbari Kumarpatty	A. R & T. Co's High school	5KM	Via Babul Hall	Makum
3	Margherita Town	Town LP School	3KM	Within Town itself	Makum
4		Gopinath Bordoloi LP	4KM	Within Town itself	Makum
5		Gandhi Vidhya Mandir	3KM	Within Town itself	Makum
6	No. 5 Makum Block	Niz Makum MV School	5KM	Via Makum Killa	Makum
7	2 No Bithor Powai	Maharam Boro UP School	7KM	Via makum Killa	Makum
8	2 No Powai Mukh	Powai Mukh Janajati ME School	10KM	Via makum Killa	Makum
9	1 No. Dirok Grant	Lama Gaon LP	10KM	Via Dirok TE	Makum
10	Khagori Pather	Khagori Pather LP	12KM	Via Dirok TE	Makum
11	No.1 Mulang Bongali	1 No. Mulang LP School	15KM	Mulang Buddha Vihar Road Via Ledo	Makum
	No.2 Mulang Bongali		15KM	Mulang Buddha Vihar Road Via Ledo	Makum
12	No. 2 Bisa Gaon	Ledo TE LP school	20KM	Ledo TE Road Via Ledo	Tirap
13	No. 2 Toklong	Ledo TE Club/ 2 No. Toklong LP school	35KM	Via Ledo TE	Tirap
14	No.1 Toklong	Kumchai ME School	35KM	Via Ledo TE	Tirap
15	Kamba	Kamba Gaon LP	35KM	Via Longtong	Tirap
16	Ningum NC/Ningum NC Gharpholia	Ningam LP School/ Kharang Kong LP School	40KM	Via Longtong	Tirap

17	No. 1 Punsung	Kamchai LP/ Hasak LP	40KM	Via Longtong	Tirap
18	Amrit Gaon	Amrit Gaon Model LP	22KM	Via Ledo	Makum
19	Monmou Kuhiarbari	Ledo Sarbajanin LP	16KM	Via Ledo	Tirap
20	Maichangpani	Maichangpani LP School	15KM	Via Ketetong	Tirap
21	Katha Kakharani	Kotha Sema LP School	35KM	Via Jagun	Tirap
22	No.1 Tinisuti	No. 1 Tinisuti Gaon LP	35KM	Via Lekhapani	Tirap
	No.2 Tinisuti		35KM	Via Lekhapani	Tirap
23	Katha Chandrapur	Chandrapur LP School	35KM	Via Jagun	Tirap
24	Bordirak	Sri Sri Madhavpur LP School	70KM	Via Tingrai Makum	Buridehing
25	No.1 Tekeri	Tekeri ME School/ Tekeri LP School	45KM	Via Pengeree/ Ketetong	Buridehing
26	Dibong Bari	Dibong Adarsha MES	7KM	Via Alubari	Makum
27	Rothduba	Borphakial LP	7KM	Via Alubari	Makum
28	Dibong Phakial	Dibong Phakial LP	13KM	Via Alubari	Makum
29	3 No. Alubari	3 No Alubari LP	7KM	Via Alubari	Makum
30	1 No Alubari	No 1 Alubari Lp School	4KM	Via Alubari	Makum

5.9 Amenities Available in the Identified Relief Camps under Margherita Revenue Circle:

SL NO	NAME OF THE VILLAGE	NAME OF THE RELEF CENTRES	DRINKING WATER			FUEL			KITCHEN			SCHOOL BIULDING			TOILET			Intake capacity
			Source	Whether Functioning	If Not Repair	Source	Available stock	Required	Available	Whether functioning	if not repair	Well strtd.	Vulnerable	Need repairing	F	M	Whether functioning	
1	Namdang Bahbari	Namdang L.P School	Tube Well	YES, but need repairing	Repair	Wood/ Gas	Yes	Yes	Yes	Yes	No	Yes	No	No	Yes	Yes	Yes both boys & girls	100
2	Namdang Bahbari Kumarpatty	A.R &T. Co's High School	Tube Well	Yes	No	Gas	Yes	Yes	Yes	Yes	No	Yes	No	No	Yes	Yes	Yes ,Need repair	100
3	Margherita Town	Town L.P School	Tube Well	Yes	No	Gas	Yes	Yes	Yes	Yes	No	Yes	No	No	Yes	Yes	No	150
4	Margherita Town	Gopinath Bordoloi Lp	Tube Well	Yes	No	Coal	Yes	Yes	Yes	Yes	No	Yes	No	No	Yes	Yes	Yes ,Need repair	150
5	Margherita Town	Gandhi Vidhya Mandir	TUBE WELL/ Tap	Yes	No	Gas	Yes	Yes	Yes	Yes	No	Yes	No	Yes roof repairing	Yes	Yes	Yes ,Need repair	200
6	No 5 Makum Block	Niz Makum Mv School	Tube Well	Yes	No	Gas	Yes	Yes	Yes	Yes	No	Yes	No	No	Yes	Yes	No	100
7	2 No Bhitor Powai	Maharam Boro Lp School	Tube Well	Yes	No	Wood/ Gas	Yes	Yes	Yes	Yes	No	Yes	No	No	Yes	Yes	Yes ,Need repair	100
8	2 No Powai Mukh	Powai Mukh Janajati Mv School	Tube Well	Yes	Yes	Wood/ Gas	Yes	Yes	Yes	Yes	No	Yes	No	No	Yes	Yes	No	150
9	1 No Mulang	1 No Mulang Janajati L.P	Tube Well	Yes	Yes	Wood/ Gas	Yes	Yes	Yes	Yes	No	Yes	No	No	Yes	Yes	Yes ,Need repair	100
10	No 2 Bisa Gaon	Ledo Te Lp School	Tube Well	Yes	No	Wood/ Gas	Yes	Yes	Yes	Yes	No	Yes	No	No	Yes	Yes	Yes ,Need repair	150
11	No 2 Toklong	Ledo Te Club/ 2 No Toklong Lp School	Tube Well	Yes	No	Wood/ Gas	Yes	Yes	Yes	Yes	No	Yes	No	Floor repairing	Yes	Yes	Yes ,Need repair (Boys)	200

12	No 1 Toklong	Kumchai Me School	Tube Well	Yes	No	Wood	Yes	Yes	Yes	Yes	No	Yes	No	No	Yes	Yes	No	200
13	Kamba Gaon	Kamba Gaon Lp	Tube Well	Yes	No	Wood	Yes	Yes	Yes	Yes	No	Yes	No	Floor repairing	Yes	Yes	Yes ,Need repair	100
14	Amrit Gaon	Amrit Gaon Model Lp	Tube Well	Yes	No	Wood	Yes	Yes	Yes	Yes	No	Yes	No	Floor repairing	Yes	Yes	Yes ,Need repair (Boys)	150
15	Monmou Kuyiar Bari	Ledo Sarbajani Lp	Tube well /Supply Water	NO	Yes, Highly Vulnerable	Wood/ Gas	Yes	Yes	Yes	Yes	No	Yes	No	Yes	Yes	Yes	Yes ,Need repair	150
16	Maichang Pani	Maichangpani Lp School	Tube Well	Yes	No	Wood/ Gas	Yes	Yes	Yes	Yes	No	Yes	No	Yes, Partialy Roof	Yes	Yes	Yes ,Need repair	150
17	Ningam Nc	Ningam Lp School/ Kharang Kong Lp School	Tube Well	Yes	Need Filtering	Wood/ Gas	Yes	Yes	Yes	Yes	No	Yes	No	No	Yes	Yes	yes (all ok)	150
18	No 1 Punsung	Hasak Lp/Kumchai Govt Lp	Tube Well	Yes	No	Gas	Yes	Yes	Yes	Yes	No	Yes	No	No	Yes	Yes	Yes, Need repair (Boys)	150
19	No 1 Tinisuti	No 1 Tinisuti Gaon Lp	TubeWell/ well	Yes	Yes	Wood/ Gas	Yes	Yes	Yes	Yes	No	Medium	No	Floor repairing	Yes	Yes	Not Functioning (Boys)	100
20	Katha Khakrani	Kotha Sema Lp School	Tube Well	Yes	No	Wood/ Gas	Yes	Yes	Yes	Yes	No	Yes	No	No	Yes	Yes	Yes ,Need repair	100
21	Katha Chandrapur	Chandrapur Lp School	Tube Well	Yes	Partially repairing	Wood/ Gas	Yes	Yes	Yes	Yes	No	Yes	No	No	Yes	Yes	Yes ,Need repair	150
22	Bordirak	Sri Sri Madhavpur Lp School	Tube Well	Yes	No	Wood/ Gas	Yes	Yes	Yes	Yes	No	Yes	No	No	Yes	Yes	Yes ,Need repair	150
23	No 1 Tekeri	Tekeri Me School/Lp School	Tube Well	Yes	No	Wood/ Gas	Yes	Yes	Yes	Yes	No	Yes	No	Roof Repairing	Yes	Yes	Yes ,Need repair	150
24	Dibong Fakiyal	Dibong Fakial Lp	Tube Well	Yes	No	Wood/ Gas	Yes	Yes	Yes	Yes	No	Medium	Yes	Roof Repairing	Yes	Yes	No	100

25	Rothduba	Borfakial Lp	Tube Well	Yes	Repair	Wood/ Gas	Yes	Yes	Yes	Yes	No	Yes	No	No	Yes	Yes	Yes, Need repair (Boys)	100
26	Dibong Bari	Dibong Adarsha Me School	Tube Well	Yes	No	Wood/ Gas	Yes	Yes	Yes	Yes	No	Yes	No	No	Yes	Yes	Yes	100
27	3 No Alubari	3 No Alubari Lp	Tube Well	Yes	No	Wood/ Gas	Yes	Yes	Yes	Yes	No	Yes	No	No	Yes	Yes	Yes	150
28	1 No Alubari	1 No Alubari	Tube Well	Yes	No	Wood/ Gas	Yes	Yes	Yes	Yes	No	Yes	No	No	Yes	Yes	Yes	150
29	Khagori Pathar	Khagori Pathar Lp	Tube Well	Yes	No	Wood/ Gas	Yes	Yes	Yes	Yes	No	Yes	No	Roof Repairin g	Yes	Yes	Yes ,Need repair (Roof)	150
30	1 No Dirok Grant	Lama Gaon	Tube Well	Yes	No	Wood/ Gas	Yes	Yes	Yes	Yes	No	Yes	No	No	Yes	Yes	Yes ,Need repair (Roof)	100

Chapter - 6

Compiled data at a Glance of previous year flood affected villages/area's under Margherita Revenue Circle:

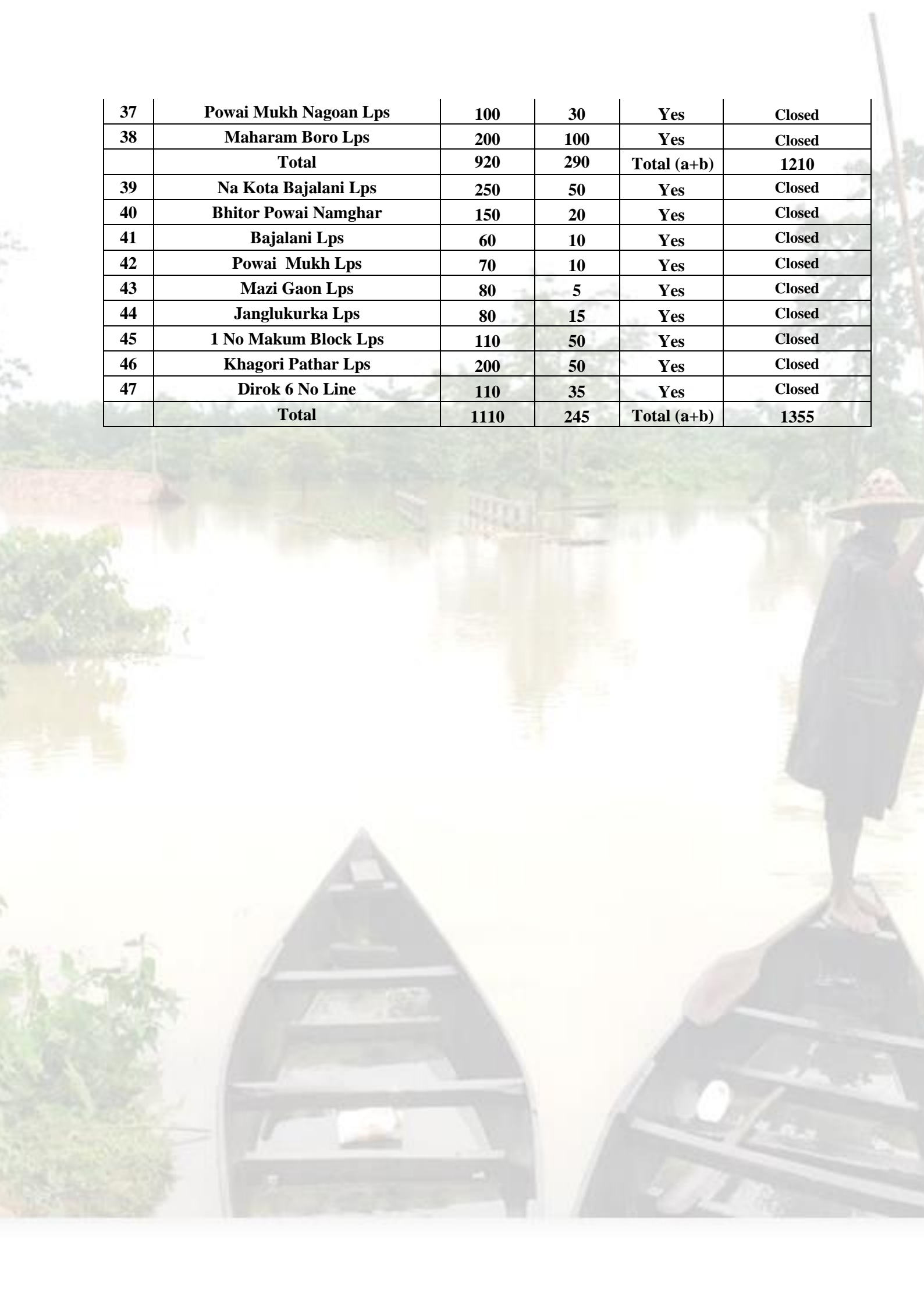
SL No	Particulars	Details	Remarks
1	Revenue Circle Affected	Margherita	
2	Commencement of Floods	30 th June, 2024	
3	Number of villages Affected	69 Nos	As per DRIMS portal uploaded data
4	Total Relief Centers Opened	47 Nos	
5	Total beneficiary list for Gratuitous Relief (Clothing & Utensils)	1632 Nos	Soft Copies were uploaded in Google Sheet as provided By ASDMA
6	Total beneficiary list for Rehabilitation Grant	a) Kutch Partially – 1477 Nos b) Kutcha Fully – 177 Nos c) Pucca Partially – 193 Nos d) Pucca Fully – 5 Nos e) Total Hut Damage – 97 Nos	Soft Copies were uploaded in Google Sheet as provided By ASDMA
7	Total population affected		
8	Total Crop Area affected	1101.66 Hectors (As per Agriculture Dept report)	Soft Copies were uploaded in Google Sheet as provided By ASDMA
9	Total fodder Distributed	270.55 Qntls	(As per veterinary Dept report)

Overall Relief camp distribution list of commodities under CO-District Commissioner, Margherita

SL No	Date	Quantities Distributed (in KG / Ltr)				Other Commodities Distributed					
		Rice	Dal	Salt	M. Oil	Mosquito Coil Pkt	Candle Pkt	Register Copy Pc	Mug Pc	Torch Light	Stamp Pad
1	30-06-2024	557.6	101.4	30.3	30.3	12	12	6	6	0	6
2	01-07-2024	4754	883.5	264.74	264.74	56	54	27	27	5	0
3	02-07-2024	2553.8	474.2	142.2	142.2	86	0	13	13	0	0
4	03-07-2024	2153.4	400.6	119.9	119.9	24	24	12	12	0	0
5	05-07-2024	1034.4	186.4	55.99	55.99	0	0	0	0	0	0
6	06-07-2024	4122	743.8	223.14	223.14	10	100	0	0	0	0
7	07-07-2024	1071.2	194.7	58.41	58.41	0	0	0	0	0	0
	Total	16241.4	2920.8	886.04	885.54	188	190	58	58	5	6

Name of the Operational Relief Camps Under Margherita Revenue Circle					
SL No	Name Of the Camps	Adult (a)	Minor (b)	Relief Distributed	Camps Operational
1	Gopinath Bordoloi ME School	74	25	Yes	Closed
2	Margherita Town LP School	128	50	Yes	Closed
3	Margherita Old Colony PWD Ware House	300	70	Yes	Closed
4	Balukhat Hindi High School	10	0	Yes	Closed
5	Polo field Margherita Relief Camp	200	0	Yes	Closed
6	Tirap Mukh LP School	150	50	Yes	Closed
7	Ahom Pathar LP School	150	50	Yes	Closed
8	Namphai LP school	80	20	Yes	Closed
9	Bisa Gaon LP School	200	100	Yes	Closed
10	Bisa Gaon Community Hall	200	100	Yes	Closed
11	Pakha Gaon LP School	200	65	Yes	Closed
12	Buddha Mandir LP school	250	100	Yes	Closed
13	Jatiya Vidyalaya School	250	100	Yes	Closed
14	Bisa Gaon ME School	200	100	Yes	Closed
15	Nonglai Govt LP School	70	30	Yes	Closed
16	Maichang Pani LP school	310	200	Yes	Closed
17	Ulup Pathar LP school	350	150	Yes	Closed
70	Khagori Pather LP School	230	70	Yes	Closed
19	1 No Dirok (Ujan Ghar)	80	20	Yes	Closed
20	Likhajan LP School	150	50	Yes	Closed
21	Sati joymoti LP School	250	80	Yes	Closed
22	Lama Gaon LP School	150	75	Yes	Closed
23	Manmowmukh LP School	300	100	Yes	Closed
24	Tekeri LP school	802	210	Yes	Closed
25	Tekeri ME School	266	95	Yes	Closed
26	No 1 Alubari	223	108	Yes	Closed
27	No 2 Alubari	106	64	Yes	Closed
28	Rath Duba	250	60	Yes	Closed
29	Dibong Fakiyal	392	71	Yes	Closed
30	Borgolai (Namdang Govt LP School)	80	20	Yes	Closed
	Total	6401	2233	Total (a+b)	8634
31	Dibong Bari Lps	200	100	Yes	Closed
32	Niz makum Lps	120	20	Yes	Closed
33	2 No Bhitor Powai Buddha Bihar	110	40	Yes	Closed
34	5 No makum Block	90	40	Yes	Closed
35	41 No Tankeswar Baruah Grant	220	30	Yes	Closed
36	2 No Bhitor Powai sub centre	80	30	Yes	Closed

37	Powai Mukh Nagoan Lps	100	30	Yes	Closed
38	Maharam Boro Lps	200	100	Yes	Closed
	Total	920	290	Total (a+b)	1210
39	Na Kota Bajalani Lps	250	50	Yes	Closed
40	Bhitor Powai Namghar	150	20	Yes	Closed
41	Bajalani Lps	60	10	Yes	Closed
42	Powai Mukh Lps	70	10	Yes	Closed
43	Mazi Gaon Lps	80	5	Yes	Closed
44	Janglukurka Lps	80	15	Yes	Closed
45	1 No Makum Block Lps	110	50	Yes	Closed
46	Khagori Pathar Lps	200	50	Yes	Closed
47	Dirok 6 No Line	110	35	Yes	Closed
	Total	1110	245	Total (a+b)	1355



Master Register for Relief Camp

Part A: Profile of the Camp Population :

Name of Village _____

Name of Mouza _____

Name of Police Station _____

Sl. No.	Name of the Head of family with father's / husbands name	Age	Sex	Name of other family members	Age	Sex	Total members			Date of entry in Relief Camp
							Adult	Minor	Total	
1	2	3	4	5	6	7	8	9	10	11

Part B: Details of Relief / Aid

Details of Relief Items Distributed

Date	Articles	Scale for Adult/Minor	Quantity Issued	Name of Recipient	Signature of Recipient	Signature of Distributor
1	2	3	4	5	6	

Overview of the Sadiya Co District

The Sadiya Co District with its Head Quarters at Chapakhowa is located in the North Eastern corner in the state of Assam under Tinsukia District with Co-ordinates 90 degree 38' east longitude and 27 degree 48' North Latitude. The Sadiya is placed at an average altitude of about 131.69 meters from Sea level. Geographically the region falls within the sub-tropical region and has received high rainfall and humidity.

1. General Climate

The climate of Sadiya is classified as humid subtropical with strong monsoonal influence. The region experiences four distinct seasons:

Winter (December–February): Cool and dry.

Pre-monsoon (March–May): Warm with occasional thunderstorms.

Monsoon (June–September): Hot, humid, and extremely wet.

Post-monsoon (October–November): Transition phase with receding rains and cooler nights.

2. Temperature

Summer temperatures (March to June) generally range between 25°C to 35°C. Winter temperatures (December to February) can drop to around 10°C to 15°C, with occasional colder spells due to cold winds descending from the Himalayas.

3. Rainfall

Sadiya is one of the wettest places in Assam. Annual rainfall- Ranges between 1500 mm to 2000 mm. Monsoon season (June–September) accounts for about 75–80% of the total rainfall. Pre-monsoon thunderstorms (locally known as "Bordoisila") contribute significant early rainfall.

4. Humidity

Relative humidity remains high throughout the year, often exceeding 80% during the monsoon months. Even during the winter; early mornings can be quite humid, with fog and mist being common.

5. Wind and Storms.

During pre-monsoon, strong convective thunderstorms are frequent. The region occasionally faces the impact of storms leading to heavy rains and gusty winds.

6. Floods

Due to the high rainfall and the riverine location, Sadiya is prone to frequent floods. Flooding is aggravated by the rivers Lohit, Dibang, and Kundil, along with a number of small

rivulets/nullahs which assume significant force especially during peak monsoon. Flash floods and riverbank erosion are serious issues for the region. Again there is an important island in the Revenue Circle Dibang Chapori (Amorpur) which is major flood affected area under the Revenue Circle.

Administratively Sadiya was declared as Civil Sub-Division on 26th January, 1979 and Co-District on 4th October 2024. Sadiya Revenue Circle is bounded by the Lower Dibang Valley District and Lohit District of Arunachal Pradesh in the North East and Doomdooma Co-District and Dhemaji District in the South and West respectively.

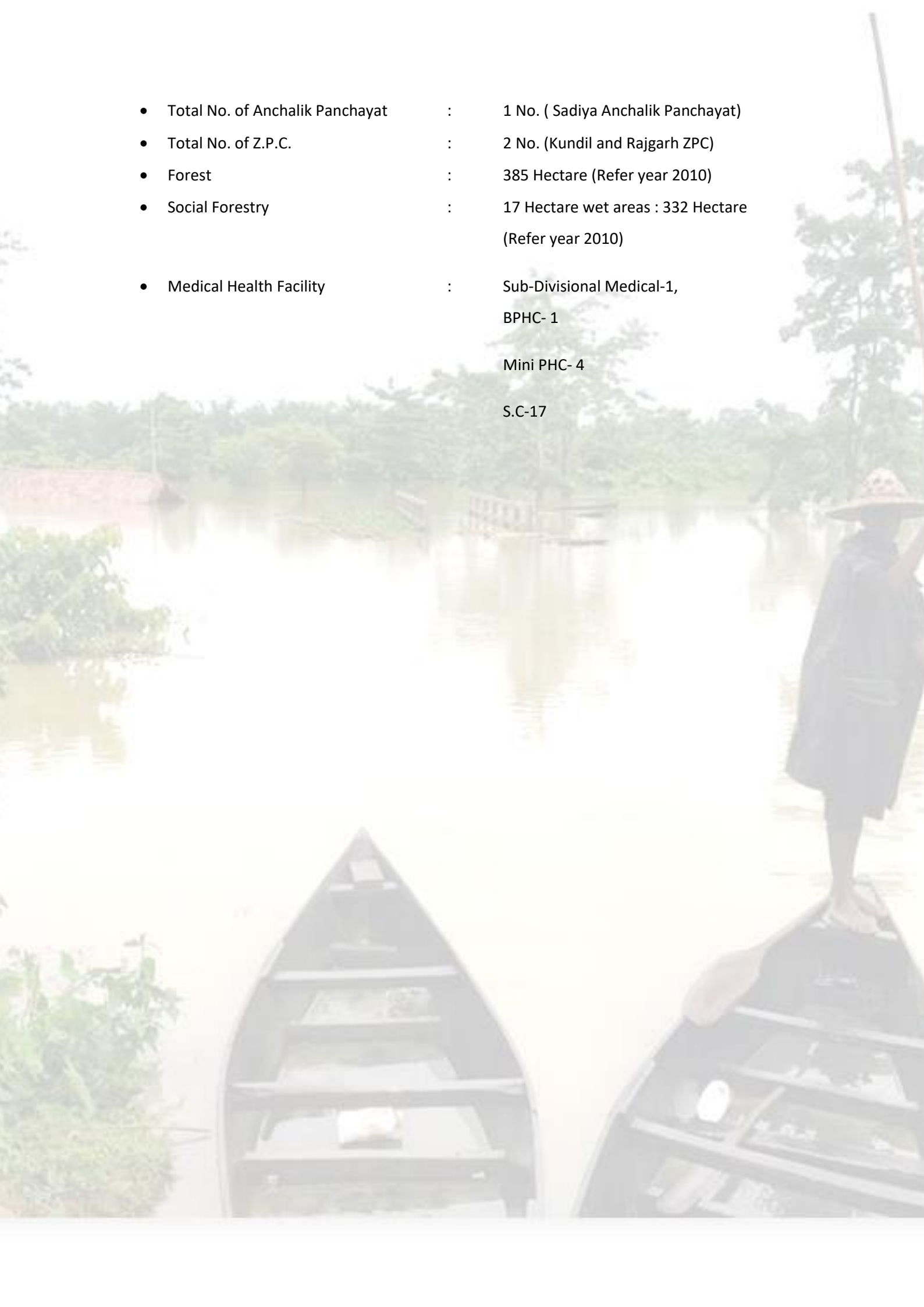
Sadiya is partly densely populated, especially in town areas but the other areas are very much scattered and the road condition in most of the villages are not so good. Some of the regions like Dibang Chapori are approachable only by boat and some others are reachable only by foot by crossing bamboo bridges. The Sadiya Revenue Circle part of the Sadiya Co-District is separated from the rest of the Co-District by the river Lohit (Brahmaputra) and the communication is through the longest bridge of India Dr. Bhupen Hazarika Setu. The alternate road connection is from Kakopathar area of Tinsukia district via Namsai, Chokham, Tengapani, Parasuram Kund, Tezu, Sunpura and 8th mile which is very much circuitous and is longer by approximately 200 kilometers.

Sadiya Revenue Circle Profile

- Name of the Revenue Circle : Sadiya Revenue Circle
- Total Geographical area : 790.65 Sq.km.
- Total Population : 1,02,434 (According to 2011 Census),
119847(estimated present population)
- Density of Population : 132.8 per Sq km
- Total number of Mouza : 1 (Sadiya Mouza)
- Total No. of Revenue Villages : 123
- Total number of Police Station : 2 (1. Sadiya P.S, 2. ChengsapChariali P.S)
- Total number of Police Outpost/PP : 2 (Na-Sadiya OP, Santipur PP)
- Total number of Police Border Outpost : 2 (Amarpur, Sunpura)
- Other Central/Armed Forces : 1,CRPF (68Bn. F Company)
- Total number of Fire Station : 1
- Total Number of Dev. Block : 1 (Sadiya Development Block)
- Total No. of Gaon Panchayat : 11
- Total No. of Municipality : 1 (Chapakhowa Municipality)

- Total No. of Anchalik Panchayat : 1 No. (Sadiya Anchalik Panchayat)
- Total No. of Z.P.C. : 2 No. (Kundil and Rajgarh ZPC)
- Forest : 385 Hectare (Refer year 2010)
- Social Forestry : 17 Hectare wet areas : 332 Hectare (Refer year 2010)

- Medical Health Facility : Sub-Divisional Medical-1,
BPHC- 1
Mini PHC- 4
S.C-17



Key persons in Civil and Police Administration and phone numbers:

Sadiya Co District

1. Sri Manas Jyoti Nath, ACS, CDC, Sadiya :9401219122
2. Sri Jagadish Das, APS ,Supdt of Police, Sadiya :6026901201
3. Sri Jaideep Rajak, ALRS, CO , Sadiya :7086442900
4. Smti. Portia Khanikar, ACS, AC, Sadiya :6901570224
5. Sri Prithviraj Saikia, ACS, AC, Sadiya :7086784684
6. Smti. Sima Gogoi, ACS, AC, Sadiya :7002627051
7. Sri Ankit ACS, Ac Sadiya :8474047328
8. Sri Bidyut Deka, Executive Officer, CMB :9101247245
9. Sri Dibyajyoti Saikia, BDO, Sadiya :9864242011
10. Dr. Ranjan Kakoty, SDM & HO, Sadiya :9954552934
11. Sri Manas Jyoti Saikia Sr, ADO, Sadiya. :9508587440
12. Dr. Dipak Malakar, SDVO, Sadiya. :9957830751
13. Sri Somnath Sonowal, CDPO, Sadiya. :9706803432
14. Sri Animesh Das, AEE PWD(B) :9957228802
15. Sri Sanjib Kr. Chetry, AEE, PWD(R) :9954561481
16. Sri Suvoram Lahol, Supdt. F& CS :8638756183
17. Sri Anurekh Phukan, Jr. Engineer, PHE :8638097179
18. Insp. Ranjan Doley, OC, Sadiya PS :6026901205
19. SI. Ghanshyam Hazarika OC, Chengchap PS :6026901206
20. Medical Help line :9435338678
21. Electricity Control room :9127828486
22. Fire Service Station :03756244121

OBJECTIVE

The objectives of the flood contingency plan are:

- Distribution of duties amongst Govt. Officials.
- Ascertain the availability of manpower, logistics available locally.
- To co-ordinate the relief activities by drawing up operational plan with all concerned departments/ agencies / NGOs to evolve a common programme for relief work.
- To prepare list of buildings, Community Centers, Halls, Schools to be opened as temporary relief centers.
- Identify the list of susceptible places likely to be cut off or submerged.
- Identify high land / raised platforms for human and cattle shelter.
- Ensure good communication network, proper weather forecasting warning level of the rivers, both upstream and downstream and a good warning mechanism.
- To ensure sufficient stock of essential commodities/ food stock and other essential items with proper storage facilities to immediate dispersal.
- Identify all vulnerable roads and bridges prone to damage/ washed away/ submerged etc. to take immediate measures for restoration of road links.
- To rescue and evacuate trapped people
- To provide first aid to the injured
- To take care of children, women and disabled people.
- To transport the seriously injured and people needing urgent medical attention to hospitals.
- To provide shelter and relief to homeless people.
- To arrange for food and drinking water to the affected people.
- To take immediate measures for disposal of dead bodies and animal carcass to prevent the outbreak of epidemics.
- To take urgent measures for maintaining law and order.

SWOT ANALYSIS

STRENGTHS-

- O/o the Co- District Commissioner, Sadiya and O/o the Sadiya Revenue Circle Officer are located in high lands which are not affected by flood.
- The newly constructed Dr. Bhupen Hazarika Setu connecting Sadiya with the mainland.
- Good condition of NH-115
- The presence of CRPF camp.
- Presence of NDRF team during floods.
- Presence of partner organizations like Red Cross Society.

WEAKNESSES-

- Number of rivers including Lohit, Dibang, Kundil and other lively streams flow in and along the entire Revenue Circle area making it highly flood prone.
- Lack of good communication to many flood prone areas.
- Island of Amarpur which is accessible only through ferries/boats.
- Almost all emergency service departments like Health and F&ES including the Revenue Circle are understaffed.
- Lack of high grounds and raised platforms in the Revenue Circle Area.

OPPORTUNITIES-

- Newly constructed Dholla-Sadiya Bridge and Aloorbari Bridge can give ample opportunities in fighting disasters like flood.
- Presence of multinational corporate entity Serekha in the Co- District.
- NCC, Scouts & Guides and NSS teams of the schools and college in the Revenue Circle area can be trained for volunteering during emergency.
- Presence of large number of SHGs as they can be roped in during post flood maternity and child care.

THREATS-

- Heavy rains/cloudburst in the adjoining state of Arunachal Pradesh can create flash floods in the Revenue Circle area.
- Number of lakes in high altitudes in the adjoining state of Arunachal Pradesh can cause havoc in the Revenue Circle area in case of a disaster.

Flood contingency plan

COMMAND AND CONTROL:

The Circle Officer, Sadiya Revenue Circle is the Chairman of the Circle Level Disaster Management committee. He will be assisted by the Field Officer, Disaster Management,(Convener, CDMC) Sadiya Revenue Circle and all Heads of the line departments (members, CDMC) in the event of natural disasters like flood. The LRS & LRA staff will support the Circle Officer in monitoring the relief and rescue operation during flood.

Administrative Set –up

CIRCLE LEVEL DISASTER MANAGEMENT COMMITTEE, SADIYA REV. CIRCLE

Sl.No	NAME	DESIGNATION		CONTACT NUMBER
1.	Sri Jaideep Rajak ALRS	Circle Officer, Sadiya	Chairman	7086442900
2.	Sri Manas Jytoi Saikia	i/c SDADO	Member	9435136453
3.	Dr. Dipak Malakar	SDVO. Sadiya	Member	9957830751
4.	Dr. Ranjan Kakoty	SDM & HO, Sadiya	Member	9954552934
5.		Ranger, Sadiya Forest Range	Member	
6.	Sri Dibyajyoti Saikia	BDO, Sadiya	Member	9864242011
7.	Sri Anurekh Phukan	Jr. Engineer, PHED, Sadiya	Member	8638097179
8.	Sri Abhinash Das	A.E.E, WRD	Member	7636854130
9.	Sri Sanjib Kr. Chetry	A.E.E, PWD(R)	Member	9954561481
10.	Sri Animesh Das	A.E.E PWD(B)	Member	9957228802
11.	Sri Somnath Sonowal	CDPO, Sadiya.	Member	9706803432
12.	Sri Ranjan Moran	SK	Member	8133879498
13.	Sri Narendra Das	LM	Member	9508983412
14.	Sri Jagganath Das	LM	Member	8638353530
15.	Sri Samar Das	LM	Member	9707846501
16.	Sri Tultul Gogoi	LM	Member	9101847662
17.	Sri Arunabh Buragohain	FO,DM	Convener	9706211886

Duties and responsibilities of CDMCs:

6. Provide technical and professional support to the VLMCCs for the preparation of Village Master plan for Disaster management.
7. Design and implement awareness generation activities on disaster management.
8. Review and monitor the preparedness of Govt. departments and agencies on disaster management.
9. Provide feedback to the DDMA and extend cooperation to it in implementation of disaster management activities.
10. Plan, implement and monitor relief and rehabilitation operations.

This committee shall supervise various activities in relation to flood affected areas in short term, midterm and long term basis and is responsible for the immediate decision making in case of any emergencies.

1. Search and Rescue Team

SI No	Name & Designation	Designation	Contact Number
1	Sri Jaideep Rajak, ALRS	CO, Sadiya	7086442900
2	Dr. Ranjan Kakoti	SDM&HO, Sadiya	7086998348
3	Dr. Dipak Malakar	SDVO, Sadiya	9957830751
4	Insp. Ranjan Doley	OC, Sadiya PS	6026901205
5	Sl. Ghanashyam Hazarika	OC, Chengsup PS	6026901206
6	Sri Sarat Sonowal	i/c OC, F & ES	6900880025

This team shall supervise various activities in relation to search and rescue in the flood affected areas in case of any man missing/trapping etc and is responsible for the immediate rescue, medical care and transport in case of any emergencies.

2. First Aid Team

SI No	Name & Designation	Designation	Contact Number
1	Dr. Ranjan Kakoti	SDM&HO, Sadiya	7086998348
2	Dr Kalyan Borpatra Gohain	Dy, Suptd. Sub-Divisional Hospital	9957734310
3	Dr Dipak Malakar	SDVO, Sadiya	9957830751

This team shall supervise and deliver the primary medical treatment of the victims (both human and animal as the case may be) in the flood affected areas and is responsible for the immediate decision making in case of any emergencies for referral, etc.

3. Shelter Management Team

SI No	Name & Designation	Designation	Contact Number
1	Sri Jaideep Rajak, ALRS	Circle Officer, Sadiya	7086442900
2	Sri Animesh Das	AEE, P.W.D. Building	9957228802
3	Sri Dibyajyoti Saikia	BDO, Sadiya	9864242011
4	Sri Arunabh Buragohain	FO, DM	9706211886
5	Corresponding LRA & GP Secretary	Member	

This team shall supervise various activities in relation to the construction of temporary shelters flood affected areas in short term, midterm and long term basis and is responsible for the immediate management of relief camp shelter. This is inclusive for both human and animal victims of various types of disasters.

4. Relief Management Team

Sl No	Name & Designation	Designation	Contact Number
1	Sri Jaideep Rajak, ALRS	Circle Officer, Sadiya	7086442900
2	Dr. Dipak Malakar	SDVO, Sadiya	9957830751
3	Sri Dibyajyoti Saikia	BDO, Sadiya	9864242011
4	Sri Somnath Sonowal	CDPO, Sadiya	9706803432
5	Sri Ranjan Moran	SK, Sadiya Revenue Circle	8133879498
6	All LRA Staff of Sadiya Revenue Circle		

This team shall supervise various activities in relation to the distribution of relief materials including food materials, temporary shelter materials, medicines etc in the flood affected areas and relief camps in short term, midterm and long term basis and is responsible for the procurement, storage and timely provision of the required materials in sufficient quantity at the time of need. This committee shall be assisted by the Nazarat Branch, Co- District Sadiya.

5. Damage Assessment Team

Sl No	Name & Designation	Designation	Contact Number
1	Sri Jaideep Rajak ALRS	Circle Officer, Sadiya	7086442900
2	Dr. Dipak Malakar	SDVO, Sadiya	9957830751
3	Sri Manas Jyoti Saikia	i/c SDADO, Sadiya	9508587440
4	Sri Animesh Das	AEE, PWD(B), Sadiya	9957228802
5	Sri Dibyajyoti Saikia	BDO, Sadiya	9864242011
6	Smti Momi Saikia	JE, SSA	7002306923
7	Sri Arunabh Buragohain	FO,DM	9706211886
8	Corresponding LRS, LRA & GaonPradhan	Member	

This team shall assess the life, property and other losses in relation to flood affected areas at the earliest and is responsible for the immediate submission of the report to the Circle Officer and CDC for announcement of ex-gratia, compensation etc.

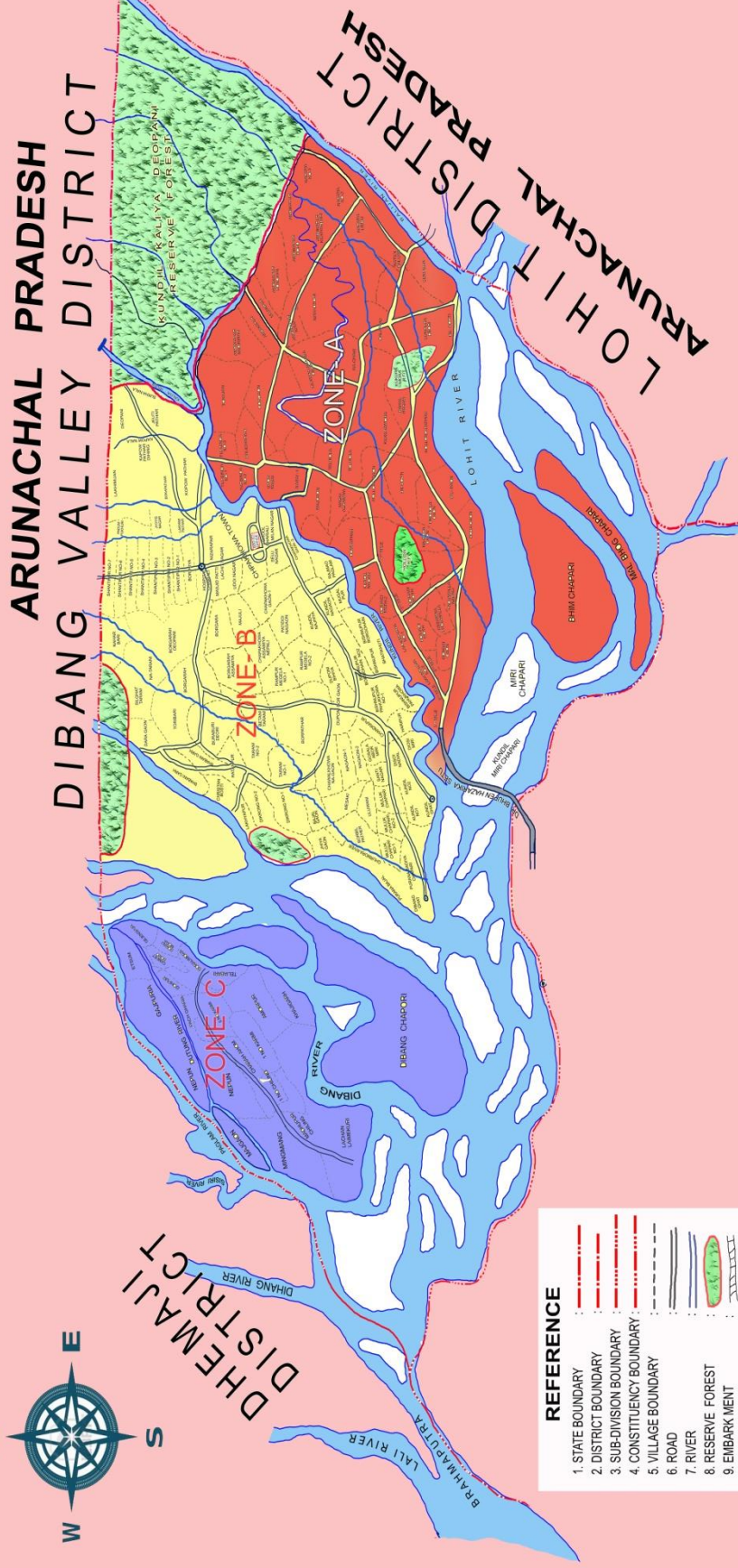
6. Carcass Disposal team

Sl No	Name & Designation	Designation	Contact Number
1	Sri Dibyajyoti Saikia	BDO, Sadiya	9864242011
2	Dr. Dipak Malakar,	SDVO, Sadiya	9957830751
3	Corresponding GP Secretary, LRA Staff and Gaonpradhan	Member	

This team shall supervise various activities in relation to the disposal of animal carcasses floating and dispersed in various flood affected areas and is responsible for the immediate measures to prevent communicable diseases and water borne diseases.

FLOOD ZONE MAP OF SADIYA REVENUE CIRCLE DIST.- TINSUKIA

SCALE : 1cm = 0.6336 , 1" = 1 MILE



Field Plan

In view of the extensive area prone to flood and erosion, the revenue circle is divided into 3 (three) zones and further divided into 11 sectors, each having a responsible officer in charge so that the primary response can be taken up at the earliest information.

Relief officer In-charge: Circle Officer, Sadiya Revenue Circle

Zone A.

Relief officer/ Zonal Officer: Sri Jaideep Rajak, ALRS, Circle Officer, Sadiya Revenue Circle.

Sector 1. Under Hollowgaon Panchayat.

Sector Officer	Sri Bolin Khanikar, GP Secretary	7002656729
Asst. Sector Officer	Sri Binod Baruah, GRS	9707345056

Sector 2. Under Ambikapur Gaon Panchayat.

Sector Officer	Sri Bolin Khanikar, GP Secretary	7002656729
Asst. Sector Officer	Sri Anjan Baruah, GRS	7896906413

Sector 3. Under Na-Sadiya Gaon Panchayat.

Sector Officer	Sri Nitumoni Buargaohain, GP Secretary	8812927849
Asst. Sector Officer	Sri Pradip Buragohain, GRS	9864316846

Sector 4. Under Sunpura Goan Pachayat

Sector Officer	Sri Bolin Khanikar, GP Secretary	7002656729
Asst. Sector Officer	Sri Haren Gogoi, GRS	9707876719

Zone B

Relief officer/ Zonal officer: Smti. Portia Khanikar, Assistant Commissioner, Sadiya & Branch Officer, DM.

Sector 5. Under Nagaon Gaonpanchayat.

Sector Officer	Sri Amulya Borah, GP Secretary	8135910678
Asst. Sector Officer	Smti Sandipa Chiring, GRS	9435427552

Sector 6. Under Rajgarh Gaon panchayat.

Sector Officer	Sri Ranjit Kumar Gurung, GP Secretary	9101592582
Asst. Sector Officer	Sri Parikhit Buragohain, GRS	9707441678

Sector 7. Under Kundil Gaon panchayat.

Sector Officer	Sri Nayan Chetia, GP Secretary	8486698657
Asst. Sector Officer	Sri Romesh Doley,GRS	9957172657

Sector 8. Under Shantipur Gaonpanchayat

Sector Officer	Smti. Nitumoni Buragohain, Gram Sevika	8812927849
Asst. Sector Officer	Sri Rupantar Borgohain, GRS	9678211931

Sector 9. Under Buraburi Gaonpanchayat

Sector Officer	Sri Ranjit kumar Gurung, GP Secretary	9101592582
Asst. Sector Officer	Sri Gopal Bhandari, GRS	8011055685

Sector 10. Under Borjhia Gaonpanchayat

Sector Officer	Sri Hiranya Borgohain, GP Secretary	9707192889
Asst. Sector Officer	Sri Bhaba Prasad Dahal, GRS	8811807612

Zone- C

Relief/ Zonal Officer: Sri Prithviraj Saikia, ACS, Assistant Commissioner, Sadiya, 7086784684

Sector 11. Under Amorpur Gaonpanchayat.

Sector Officer	Sri Moneswar Thapa, GP Secretary	8134072318
Asst. Sector Officer	Sri Durlav Buragohain , GRS	9864832753

List of the previously flood affected Villages under Sadiya Revenue Circle.

Sl. No.	Name of Village	Gaon Panchayat	Total Population affected	Relief Camp
1	GausalaAbarmiri	Rajgarh	313	KundilHigh School
2	Chandrapur	Do	638	KundilHigh School
3	MulukChapari	Kundil	319	KundilHigh School

4	1 No. MulukChapari	Kundil	329	Kabibagan L.P. School
5	2 No. MulukChapari	Kundil	207	Kabibagan L.P. School
6	Ghurmura	Kundil	760	Ghurmura L.P. School
7	Bajal Gaon	Kundil	523	Bajal Gaon L.P. School
8	Purana Bajal Gaon	Kundil	503	Bajal Gaon L.P. School
9	Ganesh Bari Natun Gaon	Kundil	496	Ganesh Bari L.P. School
10	DeopaniChapari	Kundil	334	DeopaniChapari L.P. School
11	Bogari Bari	Kundil	159	Bagari Bari L.P. School
12	Mugalpur	Na-gaon	491	Mugalpur L.P. School
13	Bishnupur Bhatikhuti	Na-gaon	670	Bhatikhuti L.P. school
14	Bishnupur Borgohain	Rajgarh	540	Bishnupur Borgohain L.P. School
15	BishnupurPahukhowa	Rajgarh	661	Bishnupur Pahukhowa L.P. S
16	Haripur	Rajgarh	583	Sadiya Govt. H.S. School
17	DisoiNadial	Kundil	656	DisoiNadial L.P. School
18	Disoi Miri Chapari	Kundil	471	Miri Chapari L.P. School
19	Kundil Miri Chapari	Kundil	222	Kundil Miri Chapari L.P. school
20	Lakhimpuria Nepali	Na- Sadiya	964	BhismaknagarL.p. School
21	Lakhimpuria	Na- Sadiya	378	Lakhimpuria L.P. School
22	1 No., 2 No. Boiragimath	Na- Sadiya	763	Na-Sadiya L.p. School
23	Padumphula	Na- Sadiya	489	Padumphula L.P. School
24	KundilKinar	Na- Sadiya	737	8 Mile L.p. School
25	Majgaon (Amarpur)	Amarpur	392	Majgaon L.P. School
26	Dimaruguri	Amarpur	280	Dimaruguri L.P. School
27	Gamariguri	Amarpur	236	Gamariguri L.P. school
28	Laimakuri	Amarpur	187	Teliyabari L.P. School.
29	Chilling Lachan	Amarpur	573	Chilling Lachan L.p. School
30	Chilling Madhupur	Amarpur	410	Chilling Madhupur L.p. School
31	Bahbari	Amarpur	292	Bahbari L.P. School
32	Hastinapur	Amarpur	313	Hastinapur L.P. School
33	Atsum	Amarpur	961	Atmuc L.P. School
34	Arapatang	Amarpur	412	TarapatangL.p. School
45	Gahpur	Amarpur	667	Gahpur L.P. School
36	1 No. Gahpur	Amarpur	346	Gahpur L.P. School
37	1 No. 2 No. Chilling	Amarpur	650	Chilling L.P. School
38	Lakhyapur	Buraburi	563	Lakhyapur L.P. School
39	BhabaniGarh	Buraburi	690	Bhabanigarh L.P. School
40	Daragaon	Buraburi	530	Daragaon L.P. School
41	Doompathar	Hollowgaon	1130	DoomPather L.P. School
42	Hallowpathar	Hollowgaon	748	HallowgaonL.p. School
43	Telikala Hallow	Hollowgaon	720	Telikala L.P. School
44	UparNasai	Hollowgaon	589	UparNasai L.P. School
45	Nasai	Hollowgaon	361	Nasai L.P. School
46	Majgaon	Hollowgaon	789	Majgaon L.P. school
47	Magarbasti	Hollowgaon	156	MagarbastiL.p. School
48	1 No., 2 No. Basagaon	Na- Sadiya	525	BasagaonL.p. School
49	Na- Basagaon	Na- Sadiya	293	Na-Basagaon L.P. School
50	Basagaon	Na- Sadiya	104	Basagaon L.P. School
51	BhabalaBillgaon	Na- Sadiya	633	BhabalaBillgaon L.P. School
52	Rajmau Na-paglam	Na-Gaon	380	Rajmau Na-Paglam L.P. School
53	2 No. Chapakhowa	Na-Gaon	643	2 No. ChapakhowaL.p. School
54	Kundil Na-Jhiya	Na-Gaon	687	Kundil Na-JhiyaL.p. School
55	Kundil Nagar Nagaon	Na-Gaon	375	Rajgarh L.P. School
56	Tupsinga	Hollow gaon	731	Tupsinga L.P. School
57	TupsingaBahoni	Hollow gaon	276	Bahani L.P. School

58	TakajanDeori	Ambikapur	731	TakajanDeori L.P. School
59	Takajan Ahom	Ambikapur	721	Takajan Ahom L.P. School
60	Lakhimijan	Barjiya	575	Lakhimijan L.P. School
61	Hunali Gaon	Barjiya	188	Hunaligaon L.P. School
62	Kapawpather	Barjiya	628	Kapawpather L.P. School
63	SunpuraNadikinar	Sunpura	430	Sunpura L.P. School
64	SunpuraBillbasti	Sunpura	581	SunpuraBillbasti L.P. School
65	NatunBalijan	Sunpura	818	NatunBalijan L.P. School
66	Na-Patia	Sunpura	1119	Na-patiaL.p. School
67	AmbikapurNadikinar	Ambikapur	732	AmbikapurNadikinar L.P. School
68	Gurungbasti/Milan Nagar	Chapakhowa	450	Gurung Basti L.P. School

Name of whole sale Merchant/ Dealer of food grains and POL

Sl. No.	Name of whole Saler	Location	Phone Number
1	M/S- Ghanashyam Flour & Atta Mill	Marwaripatti, Chapakhowa	7635969696
2	M/S- Sadiya Auto Agency (/Diesel/Pertol)	Chapakhowa	8011317583

INVENTORY OF RECOVERY ITEMS AVAILABLE UNDER THE REVENUE CIRCLE

Sl. No.	Name of Owner	Address/Location	Type of Vehicle	Phone Number
1	Sri Humijan Borgohain	Chapakhowa Town	JCB, Dumper, Truck	9435338922
2	Sri Pawan Agarwala	Chapakhowa Town	Truck	7635969696
3	Sri Purna Gohain	Chapakhowa Town	JCB, Truck	9435338840
4	Sri Biswajit Gogoi	Chapakhowa	JCB,	9435206666
5	Sri Jatin Deori	Buraburi	JCB, Dumper	9435472750
6	Sri Monuj Teli	8 th Mile	JCB, Dumper, Truck	8135935750
7	Sri Dilip Pegu	Amarpur	Tractor	7896696815
8	Sri Gunin Teye	Amarpur	Tractor	9110879865
9	Sri Asha Pertin	Amarpur	Tractor	7636070805
10	Sri Diganta Pegu	Amarpur	Tractor	8453946860
11	Sri Hajir Panging	Amarpur	Tractor	8472966882
12	Sri Bijoy Kumar Pegu	Amarpur	Boat	7086111497
13	Sri Binud Pasung	Amarpur	Boat	6001289756

VILLAGE WISE ESTIMATED POPULATION DATA AS ON JANUARY 2025

SI No	Villages Name	Total House	Total Populations	Male	Female	Children
1	Borbilpathar	10	44	17	17	10
2	Borbilpathar Meshaki	89	456	171	154	131
3	Na-Gaon	92	474	201	177	96
4	1 No. Nagaon	110	580	218	198	164
5	2 No Nagaon	61	206	88	73	45
6	Jhiya Gaon	95	446	181	193	72
7	Dikrong	249	1104	576	508	20
8	2 No Dikrong (NC)	21	145	52	38	55
9	Santi Nagar Nepali	68	362	159	152	51
10	Chandrapur	67	470	209	176	85
11	Gowsala Abor Mir	35	158	80	65	13
12	Muluk Chapori	109	513	170	170	173
13	1 No Muluk Chapori	105	420	121	190	109
14	2 No Muluk Chapori	156	564	188	206	170
15	Tarani Gaon	114	515	206	234	75
16	2No Tarani	91	455	204	191	60
17	Purani Sadiya Chapori	145	708	235	235	238
18	Deopani Gohain Gaon	165	856	379	354	123
19	Bazal Gaon	151	643	284	256	103
20	Purana Bazal Gaon	145	580	232	195	153
21	1 No kundil	46	285	115	140	30
22	2 No kundil	20	115	55	45	15
23	Disoi Nadiyal	172	958	411	392	155
24	Lakhimpuria	138	604	258	255	91
25	2 No Lakhimpuria	76	203	92	86	25
26	Lakhimpuria Nepali	100	238	103	100	35
27	1 No Boiragimoth	79	385	168	150	67
28	2 No Boiragimoth	87	468	205	184	79
29	Kundil Kinar	185	832	396	378	58
30	Padumphula	174	855	401	361	93
31	2 No Gohain Gaon	NIL	NIL	NIL	NIL	NIL
32	Mughalpur	120	515	238	233	44

33	Bishnupur Bhatikhuti	148	749	365	332	52
34	Bishnupur Borgohain	118	594	278	279	37
35	1 No Pohukhowa	110	602	292	246	64
36	2 No Pohukhowa	38	190	91	78	21
37	Haripur	144	782	315	310	157
38	Disoi Miri	41	161	68	66	27
39	Duponi Borgaon	365	2064	846	836	382
40	Duponi Gaon	184	808	280	308	220
41	Duponi Bihiya	114	519	247	227	45
42	1 No Rampur Megela	102	521	228	258	35
43	2 No Rampur megela	207	1051	469	518	64
44	1 No borgorah Asomiya	210	868	300	288	280
45	2 No Borgorah Asomiya	200	326	119	127	80
46	3 No Borgorah Asomiya	154	711	270	262	179
47	1 No Borgorah Deopani Miri	35	154	77	45	32
48	2 No Borgorah Deopani Miri	330	1607	837	699	71
49	Borgorah Deopani Kalani Miri	212	1059	438	454	167
50	1 No Buraburi	195	1014	462	490	62
51	2 No Buraburi	67	339	125	185	29
52	3 No Buraburi	16	65	30	25	10
53	1 No Bhabanigarh	70	353	185	160	8
54	2 No Bhanbanigarh	163	726	331	375	20
55	Barpathar	140	300	120	110	70
56	Ratanpur	234	1049	548	323	178
57	Lakhiyapur	193	1020	527	484	9
58	Toribari	145	972	408	393	171
59	amarpur Dibang Chapori	2904	20422	8161	8316	3945
60	Daragaon	95	560	289	268	3
61	Majuli	83	297	114	116	67
62	Chapakhowa Town	2421	11340	4069	5001	2270
63	Hollow Gaon	151	749	357	321	71
64	Telikola	303	1483	711	665	107
65	Dumpathar	318	1584	680	624	280
66	Rajmao Na Paglam	88	505	220	260	25
67	Bhabalagaon	148	864	429	334	101

68	1 No Basagaon	95	453	206	201	46
69	2 No Basagaon	57	265	104	109	52
70	Maj Gaon	164	781	369	357	55
71	Na-Basagaon	56	348	160	137	51
72	Padumpukhuri	361	1895	1157	587	151
73	Jyotishnagar	127	596	260	301	35
74	Lakhimipathar	341	1806	822	798	186
75	Lakhimijan	134	833	410	373	50
76	1 No Tokajan	75	550	220	230	100
77	2 No takajan	186	1283	550	566	167
78	Bukapathar	43	265	121	129	15
79	Kapawpathar	150	702	340	302	60
80	1 No. Tupsinga	92	463	205	190	68
81	2 No Tupsinga	100	616	286	260	70
82	3 No Tupsinga	80	422	191	186	45
83	Uppar Nasai N/C	194	1045	484	441	120
84	Asomiya Nasai N/C	81	348	156	159	33
85	Kapawpathar Ahom	145	694	322	290	82
86	Gargaon N/C	319	1486	723	643	120
87	Sunpura	182	960	450	463	47
88	Sunpura Bilbasti	102	545	250	265	30
89	Natun Balijan	145	868	410	415	43
90	1 No.Napatia	233	1230	600	560	70
91	2 No Napatia	207	1233	479	459	295
92	3 No Napatia	426	1546	649	807	90
93	Magar Gaon	707	4292	1704	1766	822
94	Nitai Deori	75	475	220	174	81
95	Chengsap	118	370	191	142	37
96	2 No Chengsap	97	467	252	172	43
97	Na-Chaki	156	754	315	278	161
98	Dolopani	104	581	253	212	116
99	1 No Bordhunias	63	292	156	93	43
100	2 No Bordhunias	88	346	153	136	57
101	Dhoniapur	115	581	253	212	116
102	Horu Dhuniya	75	433	198	208	27

103	Kukuramara	223	1084	368	348	368
104	2 No Kukuramara	60	326	125	135	66
105	Holloang pathar	146	759	370	323	66
106	Borgoya Deori	86	622	265	325	32
107	Adarsha Rukmini Deori	108	1025	453	414	158
108	1 No Shantipur	679	3395	2100	985	310
109	2 No shantipur	74	295	128	104	63
110	3 No Shantipur	116	585	230	215	140
111	4 No Shantipur	72	215	88	98	29
112	Borjiya	196	718	286	293	139
113	Naharbari	260	2430	1160	1010	260
114	Naharbari Silghat	49	448	171	156	121
115	Shilghat	144	882	337	310	235
116	Betoni Torani	99	470	166	168	136
117	1 N o Chapakhowa	151	659	290	321	48
118	2 No chapakhowa	105	504	229	238	37
119	Chapakhowa Asomiya Nepali	170	960	467	423	70
120	Kundil Nagar Na-gaon	83	485	194	192	99
121	Patidoi Nagaon	231	963	455	404	104
122	1 No Bishnupur	46	209	83	78	48
123	Kundil Na-Jhiya	152	761	385	334	42
Total		22664	119184	51668	49384	18095



**Data on Children, Pregnant Women and Lactating Mothers under Sadiya Revenue Circle
(As per December 2024)**

Sl.No	Name of the ICDS Sector	Name of AWC	No of Children (6M to 3 Years)	No of Children (3 Years to 6 Years)	Pregnant Women	Lactating Mothers
1	2	3	4	5	6	7
1	Chapakhowa	1No.Chapakhowa	29	38	3	5
2	Chapakhowa	Milannagar	28	56	4	4
3	Chapakhowa	Seujnagar (Mini)	15	24	3	2
4	Chapakhowa	Pub-Nabapur	23	18	0	2
5	Chapakhowa	Gurung Basti	19	24	3	2
6	Chapakhowa	Kabastanpatty	24	32	1	2
7	Chapakhowa	Nabapur Udoinagar	17	33	6	4
8	Chapakhowa	Nabapur (Mini)	19	19	5	4
9	Chapakhowa	Udoinagar Shivmandir	11	18	2	3
10	Chapakhowa	Pub-Lachitnagar	19	30	3	2
11	Chapakhowa	Pachim-lachitnagar	10	25	4	1
12	Chapakhowa	Majidpatty	22	36	2	3
13	Chapakhowa	Nizarapar	15	16	0	1
14	Chapakhowa	2No. Nizarapar	12	14	1	3
15	Chapakhowa	Ex-Colloney	18	37	1	4
16	Chapakhowa	Lakhimipathar	8	15	0	0
17	Chapakhowa	Lakhimipathar Ujani	20	34	0	0
18	Chapakhowa	Farmbasti	13	19	1	1
19	Chapakhowa	Jyotishnagar	18	22	0	5
20	Chapakhowa	Kapawpathar Ahom	13	31	2	0
21	Chapakhowa	Bokapathar (Mini)	3	15	0	0
22	Chapakhowa	Lakhimijan	13	21	2	3
23	Chapakhowa	2No.Lakhimijan	10	16	2	3

24	Chapakhowa	Kapawpathar Deori	16	17	4	4
25	Chapakhowa	Pachim- padumpukhuri	23	22	2	2
26	Chapakhowa	Padumpukhuri	23	18	1	4
27	Chapakhowa	Shantipur No.1,2	12	29	5	1
28	Chapakhowa	Borjia	4	13	1	2
29	Shantipur	Shantipur NO.7	37	28	1	7
30	Shantipur	Bikash nagar	28	52	5	9
31	Shantipur	Shantipur Ghurmura	33	36	4	6
32	Shantipur	Ganeshpathsala	22	34	5	1
33	Shantipur	Naharbari	31	23	5	2
34	Shantipur	Silghat Tarani	15	22	0	2
35	Shantipur	Silghat Missing	14	16	1	2
36	Shantipur	Deopani Taribari	13	32	4	4
37	Shantipur	Shantipur NO.5,6,7	14	25	1	2
38	Shantipur	Shantipur NO.5	15	14	4	3
39	Shantipur	Ganganagar	11	16	0	0
40	Shantipur	Shantipur NO.3,4	19	33	0	3
41	Shantipur	4No. Santipur Nepali	23	21	3	2
42	Shantipur	Borgorah Deopani	29	36	2	9
43	Shantipur	Khanibari	8	19	2	1
44	Shantipur	Buraburi Deori	25	34	2	5
45	Shantipur	Buraburi Nepali	9	13	2	5
46	Shantipur	Baliyani	5	13	1	1
47	Shantipur	Purana Tarani	26	25	1	2
48	Shantipur	Dikrong	17	28	2	5
49	Shantipur	2No Dikrong	12	26	1	5
50	Shantipur	Ratanpur	13	19	1	3
51	Shantipur	Ratanpur Baliyani	8	13	1	2
52	Shantipur	Christan Gohain gaon	29	37	3	7
53	Shantipur	Bhabanigarh Deori Gaon	11	22	5	0
54	Shantipur	Borbali Deori (Mini)	17	12	1	4
55	Shantipur	Tezpuria	6	13	3	2
56	Shantipur	Lakhyapur	10	8	4	3

57	Shantipur	Deopani Daragaon	20	28	2	2
58	Islampur	Kundil Najia	16	27	1	2
59	Islampur	Kundilnagar Nagaon	12	20	3	2
60	Islampur	Rajmawpaglam	12	14	4	3
61	Islampur	Kundil kinar (Mini)	8	18	0	0
62	Islampur	Chapakhowa gaon	5	9	0	2
63	Islampur	Chapakhowa Ujani	5	15	1	3
64	Islampur	Patidoinagaon	11	8	0	4
65	Islampur	Nabajyoti Ghagari	3	7	2	2
66	Islampur	Patipathar	7	15	3	2
67	Islampur	Patipathar Ujani	9	19	2	3
68	Islampur	Miri majuli	13	9	2	0
69	Islampur	Majuli Borpukhuri	23	17	1	3
70	Islampur	Assomiya Borgorah	32	42	6	4
71	Islampur	2No. Assomiya Borgorah	12	22	2	1
72	Islampur	Betani	9	16	2	8
73	Islampur	Majuli Shivmandir	13	14	3	1
74	Islampur	Na-Tarani	12	14	0	1
75	Islampur	Pukhuri Basti	11	12	4	2
76	Islampur	Borgorah palek	11	17	0	3
77	Islampur	Mugalpur	25	43	0	2
78	Islampur	Bhatikhuti	31	29	0	6
79	Islampur	2No.Bishnupur Borgohain (Mini)	13	8	1	1
80	Islampur	1No.Bishnupur Borgohain	10	10	0	3
81	Islampur	Bishnupur pahukhowa	11	9	0	1
82	Islampur	2no Bishnupur pahukhowa(Mini)	2	10	0	4
83	Islampur	Koilabasti(Mini)	4	3	0	0
84	Islampur	Haripur	17	18	4	4
85	Islampur	Bharpur (Mini)	3	13	2	0
86	Islampur	Jayanagar (Mini)	4	8	2	0
87	Ghumtibill	Chandrapur	7	13	1	2
88	Ghumtibill	Borgaon	15	18	1	3

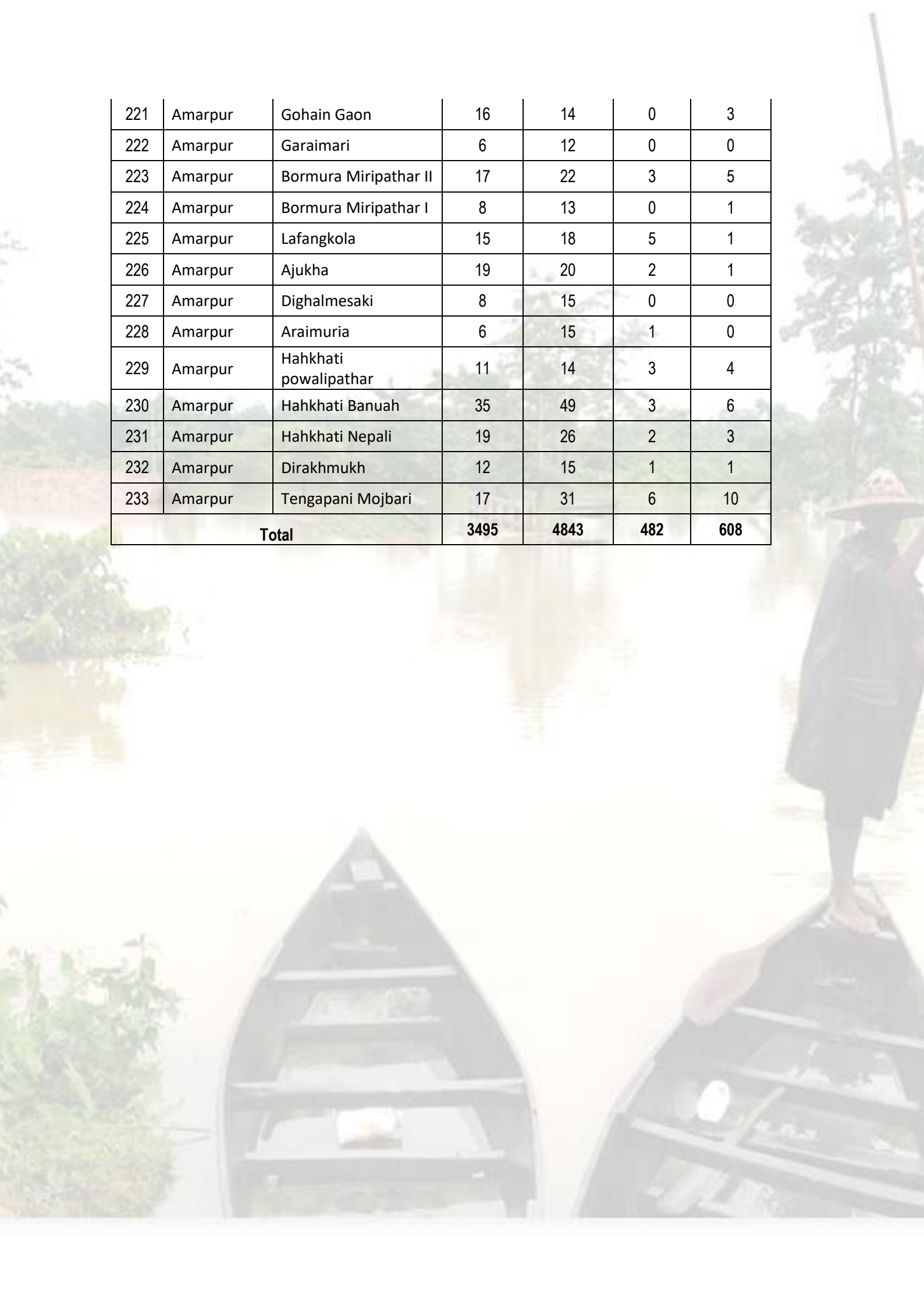
89	Ghumtibill	Dupani bihia	6	19	1	3
90	Ghumtibill	Nabajyoti Dupani Bargaon	15	10	1	2
91	Ghumtibill	Rampur Megela	12	15	1	0
92	Ghumtibill	2 No.Rampur Megela (Mini)	6	23	1	3
93	Ghumtibill	Dupani Gaon (Mini)	15	24	2	2
94	Ghumtibill	Nabajyoti Ujani (Mini)	22	9	2	3
95	Ghumtibill	Chawlkhowa nagaon	15	26	0	2
96	Ghumtibill	Mesaki dailgaon	13	16	3	3
97	Ghumtibill	Dailgaon	2	10	0	0
98	Ghumtibill	Jia-Mesaki	10	13	0	2
99	Ghumtibill	Sumanipathar	10	18	4	2
100	Ghumtibill	Disoi	20	21	3	4
101	Ghumtibill	Miri Chapari (Mini)	0	9	0	0
102	Ghumtibill	Santinagar Nepali	5	11	2	3
103	Ghumtibill	Bajal Gaon	18	15	2	0
104	Ghumtibill	Purana Bajal gaon	3	12	2	4
105	Ghumtibill	Manipuri Basti	9	16	0	0
106	Ghumtibill	Purani Sadiya	5	11	3	0
107	Ghumtibill	1no. Mullukchapari (Mini)	25	23	2	1
108	Ghumtibill	Kherani Bagaribari	18	26	3	3
109	Ghumtibill	Bagaribari	18	19	3	3
110	Ghumtibill	Ganeshbari	8	41	0	0
111	Ghumtibill	Jia-gaon Chapari	19	22	1	1
112	Ghumtibill	2No. Mulluk Chapari	18	12	3	0
113	Ghumtibill	Ghur Murah	13	16	3	4
114	Ghumtibill	MullukChapari (Mini)	27	10	3	3
115	Na-Sadiya	7th Mile	17	14	3	2
116	Na-Sadiya	Lakhimpuria	14	17	4	2
117	Na-Sadiya	5th mile	14	16	0	1
118	Na-Sadiya	4th mile	14	14	1	3
119	Na-Sadiya	Disoi miri Chapari (Mini)	16	21	2	1
120	Na-Sadiya	2No.Bairagimath (Mini)	8	5	2	4

121	Na-Sadiya	Padumphulla	7	11	2	3
122	Na-Sadiya	Balijan Nagaon	11	20	0	1
123	Na-Sadiya	Basagaon	4	5	2	4
124	Na-Sadiya	Na-Basagaon	2	16	1	2
125	Na-Sadiya	2No. Basagaon	13	26	2	4
126	Na-Sadiya	Bilgaon	4	12	1	0
127	Na-Sadiya	Bhabala	5	12	1	3
128	Na-Sadiya	Bahalharam Hallungpathar	21	23	9	7
129	Na-Sadiya	2No. Kukuramara	9	25	3	8
130	Na-Sadiya	Kukuramara	11	23	0	1
131	Na-Sadiya	Fanko gaon	8	12	2	0
132	Na-Sadiya	Hollowgaon	21	18	0	0
133	Na-Sadiya	Telikola	17	15	0	0
134	Na-Sadiya	2No.Telikola	21	18	3	2
135	Na-Sadiya	Diphu Garhgaon (Mini)	9	4	0	2
136	Na-Sadiya	9th mile	17	18	1	3
137	Na-Sadiya	Ladugaon	6	12	1	1
138	Na-Sadiya	8th mile	18	16	0	1
139	Na-Sadiya	Doompathar Kasari	6	11	1	3
140	Na-Sadiya	Rilif basti	10	11	1	1
141	Na-Sadiya	Raigaon (Mini)	4	7	2	2
142	Sunpura	Natunbalijan	25	24	3	6
143	Sunpura	1No. Balijan	11	20	2	1
144	Sunpura	Napatia	19	26	2	2
145	Sunpura	Schoolia Camp	27	27	2	6
146	Sunpura	Napatia Limbu	11	26	2	2
147	Sunpura	Udoipur Nepali	21	33	3	4
148	Sunpura	Udoipur Deori	9	17	2	2
149	Sunpura	Uppar Napatia	10	15	1	3
150	Sunpura	2No. Balijan	10	16	3	0
151	Sunpura	Nadikinar Balijan	17	22	2	5
152	Sunpura	Sarudhaniya	7	12	1	2
153	Sunpura	Taribari	6	10	0	3

154	Sunpura	Billbasti	10	15	2	1
155	Sunpura	Sunpura Billgaon	32	31	3	2
156	Sunpura	Bordhaniya	13	15	3	3
157	Sunpura	Sunpura Deori	12	14	1	2
158	Sunpura	3No Assomiya Rangajan (Mini)	7	6	0	1
159	Sunpura	Dalapani	9	16	1	3
160	Sunpura	Na-Chaki	25	21	3	2
161	Sunpura	Chengsap	14	22	4	2
162	Sunpura	2No. Chengsap	6	12	1	3
163	Sunpura	Garhgaon	11	21	5	4
164	Sunpura	Garsinga ujani	24	20	2	7
165	Sunpura	Uppar Nasai	10	17	1	1
166	Sunpura	Nasai	16	18	3	5
167	Sunpura	Majgaon	12	12	2	0
168	Sunpura	Tamang gaon	4	13	1	0
169	Sunpura	Magarbasti	12	22	1	0
170	Ambikapur	Hatidandi	21	31	3	1
171	Ambikapur	Maskachari	18	20	2	3
172	Ambikapur	Takajan gaon (Mini)	10	11	1	0
173	Ambikapur	Takajan Ahom	13	25	1	0
174	Ambikapur	Bahani gaon	12	13	3	1
175	Ambikapur	Tupsinga	20	30	4	9
176	Ambikapur	konwarchuk	11	16	2	0
177	Ambikapur	Takajan Deori	22	34	4	3
178	Ambikapur	Uppar Takajan	20	23	2	4
179	Ambikapur	Magargaon	10	22	4	5
180	Ambikapur	Ambikapur Nadikinar	26	30	3	7
181	Ambikapur	Ambikapur Daragaon	27	45	6	7
182	Ambikapur	Bodogaon	3	39	0	0
183	Ambikapur	Adarsha Ahom gaon	14	16	4	2
184	Ambikapur	Lakhinagar	22	23	6	3
185	Ambikapur	Simaluguri Dhemaji	13	21	3	3
186	Ambikapur	Kuhinyarbari	19	14	2	2
187	Ambikapur	Millanpur Bhabala	29	28	5	1

188	Ambikapur	Milanpur patia (Mini)	6	16	3	3
189	Ambikapur	1No. Sonowal gaon (Mini)	12	14	3	2
190	Ambikapur	2No, Sonowalgaon (Mini)	7	10	1	3
191	Ambikapur	2No. Napatia	15	24	1	3
192	Ambikapur	Nitai Nepali	14	14	2	4
193	Ambikapur	Nitai Deori	18	12	2	2
194	Ambikapur	Dhaniyapur	15	16	3	1
195	Ambikapur	Rukmini Deori gaon	38	30	4	3
196	Ambikapur	Nitai Kachari	23	32	4	4
197	Amarpur	Teliabari	26	33	6	5
198	Amarpur	Amorpur Gaon	17	22	2	0
199	Amarpur	Gajpuria	23	41	2	1
200	Amarpur	Chara Gaon	30	45	3	13
201	Amarpur	1No.Ghahpur	20	46	4	5
202	Amarpur	2No.Ghahpur	23	29	2	6
203	Amarpur	1No. Gajpuria	15	32	2	3
204	Amarpur	Gejengpuri	7	18	2	1
205	Amarpur	Atsum	25	31	2	5
206	Amarpur	Purana report	5	26	4	0
207	Amarpur	2No.Karmi	27	25	5	3
208	Amarpur	Majgarh	27	39	5	7
209	Amarpur	2No.Chilling	35	58	2	5
210	Amarpur	Banhbari (Mini)	10	21	0	0
211	Amarpur	Chilling Mingmang	21	37	1	4
212	Amarpur	Amarpur mingmang	14	27	1	5
213	Amarpur	Chilling Lachan	11	17	1	3
214	Amarpur	Laimekuri	10	2	1	0
215	Amarpur	Bhaluka	42	25	7	3
216	Amarpur	Nepungaon	26	44	4	2
217	Amarpur	Sonitpur majgaon	33	49	4	1
218	Amarpur	2No. Bormurah	8	11	1	1
219	Amarpur	Kapahtoli	14	17	1	2
220	Amarpur	Na-Bormurah	7	16	0	3

221	Amarpur	Gohain Gaon	16	14	0	3
222	Amarpur	Garaimari	6	12	0	0
223	Amarpur	Bormura Miripathar II	17	22	3	5
224	Amarpur	Bormura Miripathar I	8	13	0	1
225	Amarpur	Lafangkola	15	18	5	1
226	Amarpur	Ajukha	19	20	2	1
227	Amarpur	Dighalmesaki	8	15	0	0
228	Amarpur	Araimuria	6	15	1	0
229	Amarpur	Hahkhati powalipathar	11	14	3	4
230	Amarpur	Hahkhati Banuah	35	49	3	6
231	Amarpur	Hahkhati Nepali	19	26	2	3
232	Amarpur	Dirakhmukh	12	15	1	1
233	Amarpur	Tengapani Mojbari	17	31	6	10
Total			3495	4843	482	608



LIST OF POSSIBLE FLOOD PRONE VILLAGES ALONG WITH LIVESTOCK POPULATION UNDER OFFICE OF THE SUB DIVISIONAL ANIMAL HUSBANDARY & VETERINARY OFFICER, SADIYA, CHAPAKHOWA							
Sl. No	Name of Villages	No.of Househo Id	Cows	Goats	Pigs	Buff alo	Total No. of Domestic Animal
1	Chapakhowa Gurung Basti	42	177	106			283
2	Arapatang Amarpur	11	75	53	25		153
3	Maj gaon	78	316	201	77		594
4	Nasai Gaon	24	122	69	37		228
5	Mogor Bosti	72	365	248			613
6	Upor Nasai Gaon	78	388	250			638
7	Sunpura Bill Bosti	20	59	55			114
8	1 No, 2No, 3No Tupsinga Gaon	212	1507	666			2173
9	Rajmao Na-paglam Gaon	65	381	288			669
10	Disoi Miri Gaon	101	476	296			772
11	Kundil Kinar, 8th Mile	189	582	516			1098
12	1 No 2NO Bishnupur Borgohain Gaon	233	888	632			1520
13	Doompathar Gaon(8th & 9th mile)	193	817	513	120		1450
14	Ambikapur Mogar Gaon	123	585	323			908
15	1 No Karmi Gaon	28	95	140	46		281
16	Ambikapur Nodikinar Gaon	165	1070	508			1578
17	Nitai Deori Gaon, KotualKhuti	59	394	203			597
18	Kundil Gohain 2 No Chapakhowa	59	239	224			463
19	Bishnupur pohukhowa Gaon	128	781	354			1135
20	Ambikapur Hatidandi Mogor Gaon	177	1009	579			1588
21	Haripur Gaon	102	266	233			499
22	Lakhimpuri Gaon, Kundil	105	497	165		28	690
23	Bairagi moth Gaon(1 No & 2 NO)	98	352	296			648
24	Bhabala Gaon	35	1891	127			2018
25	Bill Gaon	37	69	133			202
26	Podumphula Gaon	172	1386	742		252	2380
27	Sonitpur(Amarpur)	97	771	295			1066
28	Mingmang Kheronibari	60	488	168			656
29	Lai Mekuri Gaon	25	240	105			345
30	Lachan gaon	81	825	364			1189
31	Majgaon(amarpur)	92	459	102			561
32	Madhupur Gaon	75	677	231			908
33	Lakhimpuria Nepali Gaon(3rd, 4thMile)	38	282	91			373
34	Lakhimpuria (5th Mile)	61	385	183			568
35	1 No Basa Gaon	96	770	364		20	1154
36	2 No Basagaon	42	328	324		17	669
37	Na-Basa Gaon	52	160	76		69	305
38	1 No Repot Chilling Gaon	60	533	392			925
39	Bahbari	39	343	400			743

40	Bhulukaguri	114	391	269	228		888
41	Dimoruguri	65	293	283			576
42	2no, 3No Chiling Gaon	52	300	204			504
	Total	3655	2203 2	11771	533	386	34722

List of Gaon Panchayat Secretaries under Sadiya Rev. Circle

Sl.No	Name of secretaries	GP Name	Contact number
1	Sri Bolin Khanikar	Ambikapur	7002656729
2	Sri Hiranya Borgohain	Borjhia	9707192889
3	Sri Nayan Chetia	Kundil	8486698657
4	Sri Amulya Borah	Nagaon	8135910678
5	Sri Nitumoni Buragohain	Na-Sadiya	8812927849
6	Sri Ranjit Kr Gurung	Buraburi	9435476894
7	Smti NitumoniBuragohain	Shantipur	8812927849
8	Sri Moneswar Thapa	Amarpur	8134072318
9	Sri Bolin Khanikar	Hollowgaon	7002656729
10	Sri Bolin Khanikar	Sunpura	7002656729
11	Sri Ranjit Kr Gurung	Rajgarh	9435476894

LIST OF GAONPRADHANS UNDER SADIYA REV. CIRCLE

Sl No	Name	Mobile No	Name of Village included in the Gaonpradhan lot
1	ABIRAM GOGOI	9707613686	TUPSINGA GAON
2	ARABINDA CHIRING	9954375699	1 NO BORGORAH ASSAMIYA,2 NO BORGORAH ASSAMIYA
3	BIRENDRA PAO	6000735683	1 NO SANTIPUR,(BORJIYA)
4	BAL BDR RAI	6001518607	1 NO DOOM PATHER
5	DIPAK THAPA	9864339072	DEOPANI LAKHYAPUR,DARA GAON
6	PRASANTA BURAGOHAIN	9864833556	1 NO CHAPAKHOWA GAON,2 NO CHAPAKHOWA
7	SUBHASH CH DEORI	9954354841	BHABANIGHAR DEOPANI
8	BAKHAB BURAGOHAIN	7576060412	BORBIL PATHER MESAKI,BOBILPATHER
9	GULAP GOGOI	9508003291	KAPOW PATHER AHOM GAON
10	TAZ KUMAR GURUNG	9508060516	5 TH MILE
11	JAYANTA BORGOHAIN	9365502325	1 NO BOIRAGIMOTH,2 NO BOIRAGIMOTH
12	CHANDRA BDR PRADHAN	9864544108	UPPER NASAI
13	DHANANJOY GOGOI	8471963314	NA-CHAKIDALAPANI,CHENGSAF
14	PRODIGOGOI	9365776737	DUPANI BORGAON,DUPANI GAON,DUPANI BIHIA
15	BOGEN GOGOI	9435572403	PATIDORI NAGAON
16	HEMANTA GOGOI	9954690801	BASA GAON,PADUM PHULLA
17	TULAN DAS	8077077135	HARIPUR
18	GHANAKANTA BURAGOHAIN	8876188123	1 NO BISNUPURIA BORGOHAIN 2 NO BISNUPURIA BORGOHAIN ,BHATIKHUTI
19	DHAN BHAKTA BHATTRAI	6001859149	NAHARBARI
20	MUNINDRA BARUAH	9365772565	KUKURAMARA GAON
21	RANJIT DAO	9435431509	7 NO SANTIPUR
22	PUNESWAR BURAGOHAIN	9678308792	RAJMAO NA PAGLAM,2 NO CHAPAKHOWA
23	PRADIP SAIKIA	9365481057	RATNAPUR GAON
24	KRISHNA GOGOI	8811854184	DIKRONG GAON
25	DILIP KAFLE	9864641933	NATUN BALIJAN/ SUNPURA/SARUDHANIA, BARDHANIA
26	LABA KUMAR DEORI	7638883405	1,2 AND 3 NO BURABURI
27	PALLABI CHIRING	7896235699	1 NO RAMPUR MEGELA 2 NO RAMPUR MEGLA
28	MOLIN BURAGOHAIN	8135051821	PADUMPUKHURI
29	NOBIN BARUAH	6000729476	1 NO TARANI 2 NO TARANI
30	PRATIMAN CHETRY	9365651617	4 NO SANTIPUR NEPALI
31	RANDIP BURAGOHAIN	9508980127	BAZAL GAONPURANA BAZAL
32	TEK BDR. LIMBU	9678757678	AMBIKAPUR, MOGAR GAON
33	DIMBESWAR THAPA	8403906909	CHAPAKHOWA ASSAMIYA NEPALI
34	JITU KUMAR DEORI	9957116678	SUNPURA DEORI GAON
35	MANUJ SONOWAL	6001894861	BHABALA ,BILGAON
36	TARUN DEORI	8638606736	ADARSHA DEORI NITAI DEORI
37	SONTOSH BORGOHAIN	9706592666	LAKHIMIPATHER
38	RAMESH LEGO	9678969745	1 NO BOGARAH DEOPANI,2 NO BOGARAH DEOPANI
39	TANGKA BDR. GADAR CHETRI	9957729745	1 NO MULUK CHAPORI,2 NO MULUK CHAPORI
40	GAJEN DAS	6913505699	DESOI MIRI/DESOI NADIYAL 1/2 NO KUNDIL KUNDIL
41	LOKHINATH NARAH	9707643060	1 NO SANTIPUR(5,6 NO SANTIPUR)
42	SHORBONSING DAO	6000486801	DIBANG CHAPARI(AMORPUR),BAHBARI
43	CHABILAL PEGU	7099185098	DIBANG CHAPARI(AMORPUR),2 NO GOHPUR
44	DIGANTA MILI	9957481295	DIBANG CHAPORI(AMORPUR)

45	SIRANJIT PEGU	9601794746	DIBANG CHAPORI ARAPETANG GAON
46	ANANDA NARAH	6901048721	DIBANG CHAPORI(AMORPUR) ,GOJPURIA
47	DIRECTOR CHETRI	9435846088	DEOPANI TORIBARI
48	LOHIT BORUAH	9864408427	BISNUPUR POHUKHOWA GAON
49	SUBHASH LIMBU	6002656330	SANTI NAGAR GOUSALA,CHANDRAPUR
50	BIR KUMAR DEORI	7896479687	TOKAJAN DEORI,TOKAJAN AHOM
51	PRADIP KR.PREME	7896514151	SILGHAT TARANI
52	MAJINDRA GOGOI	8011647719	HULUNG PATHER
53	MRIGENDRA PAO	9707426928	2 NO SANTIPUR
54	MULESWAR MILI	8011174027	DEOPANI MIRI
55	GANESH GOGOI	8011086757	NA PATIYA AHOM,NA PATIYA LIMBU
56	GOURAV GOGOI	9954818665	BETONI TARANI,NA TARANI GAON
57	RAJEN GOGOI	9435410803	JYOTISH NAGAR LAKHIMPURIA,BUKAPATHAR
58	DIPEN GOGOI	7086870294	1 NO & 2 NO NA-GAON
59	MUKHESWAR BORGOHAIN	8811871918	LAKHIMPURIA GAON
60	ANIL KUMAR BURAGOHAIN	8471969806	JIYA GAON
61	DIBYAJYOTI CHIRING	8486779119	HOLLOWGAON, TELIKOLA
62	MD. MOMTAZ ALI	8134049807	MUGHALPUR
63	RISHI KUMAR DEORI	9954695415	3 NO NAPATIA, UDAIPUR DEORI GAON
64	BIJOY SHARMA	9954606934	MAJGAON, NASAI ASSOMIYA,GARHGAON
65	SANJU RAI	9954363926	8 TH MILE, KUNDIL KINAR
66	PARIKHIT CHIRING	9395041706	KUNDIL NA-JIYA GAON
67	ASHIM TAYE	8011690702	3,4 NO SHANTIPUR

[Empty rectangular box]



PROPOSED RELIEF CAMPS FOR THE YEAR 2025-26.

SL.No	Camp Name	Location	LRA	Camp. In charge	Intake capacity
1	Kundil High School	Ghumbtil, Horipur, Bishnupur	Narendra Das 9508983412	Thomansingh Limbu 9678994596	550
2	Sadiya Govt. H.S School	Chapakhowa (Zone-B)	Ranjan Moran, SK 9435332561	Usha Rani Hazarika	1200
3	Mughalpur L.P School	Mughalpur, Na-paglam	Narendra Das 9508983412	Jayanta Majhi 8133933863	100
4	Ujani Sadiya H.S School	7 th Mile, Basagaon, padumphula	Jaganath Das 8638353530	Nipen ch.Gohain 9435339066	800
5	Telikola Govt. L.P School	Telikola, Majgaon, Nasai	Jaganath Das 8638353530	Nibedita Buragohain 8133933936	100
6	Tupsinga L.P School	Tupsinga	Samar Das 9707846501	Ananta Chetia 8134072350	100
7	Udaipur LP School	Udaipur Deorigaon, Na-patia	Samar Das 9707846501	Monika Deori 9678166329	100
8	Ambikapur M.E School	Ambikapur	Jaganath Das 8638353530	Nandan Bhandari 9954322375	300

9	Amarpur L.P School	Amarpur	Tultul Gogoi 9101847662	Raju Borgoahin 8011023026	150
10	Chilling Madhupur M E School	Amarpur	Tultul Gogoi 9101847662	Monubor Doley 9101925928	200
11	Puroni Repot LP School	Amarpur	Tultul Gogoi 9101847662	Nagar Chandra Doley	200
12	Tokajan Deori L.P School	Tokajan	Samar Das 9707846501	Iswar Ch. Deori 9508079529	100
13	2 No. Chapakhowa Town L.P School	Chapakhowa	Narendra Das 9508983412	Prasanta Deori 8471943039	250
14	Shantipur M V School	Islampur, Mughalpur	Narendra Das 9508983412	Karmakanta Doley 93650405340	250
15	Bogoribari L.P School	Bogoribari	Narendra Das 9508983412	Udayadita Doley 9401341372	150
16	Ghurmura L.P School	Mulukchapori	Narendra Das 9508983412	Phanidhar Neog 8011514056	100
17	Bajal Gaon L.P School	Bajalgaon	Jaganath Das 8638353530	Noren Das 7576034423	100
18	Vismok Nagar L.P School	3mile, Lakhimpuria Nepali	Jaganath Das 8638353530	Naren Hazarika 9365882577/ 9957832255	80
19	Danabari L.P School	Sunpura, Balijan	Samar Das 9707846501	Bala Ram Acharjya 6001609121	150

20	Lakhimpuria Govt. L P School	Puroni Lakhimpuria	Jaganath Das 8638353530	Rupam Gogoi 9707788270	100
----	---------------------------------	-----------------------	----------------------------	---------------------------	-----

In case of high flood situation in the peripheral areas the below mentioned identified camps will be operational.

SL.No	Camp Name	Location	LRA	Camp. In charge	Intake capacity
1	Sadiya College	Chapakhowa	Ranjan Moran, SK 9435332561	Bhupen Chutia 9435189532	1500
2	Chapakhowa High School	Chapakhowa	Ranjan Moran, SK 9435332561	Lal Sing Deori 9954607527	400
3	Sadiya Girls High School	Chapakhowa	Ranjan Moran, SK 9435332561	Jiba Deori 8486169678	200
4	Ramlal Hindi LP School	Chapakhowa	Ranjan Moran, SK 9435332561	Mukesh Ahamed 8135057171	100

DEPARTMENT WISE DISASTER MANAGEMENT TEAM

PHE Department.

In charge-

1	Sri Anurekh Phukan	Jr. Engineer	8638097179
2	Dipankar Changmai	Jr. Engineer	7099780124

Field Supervisor

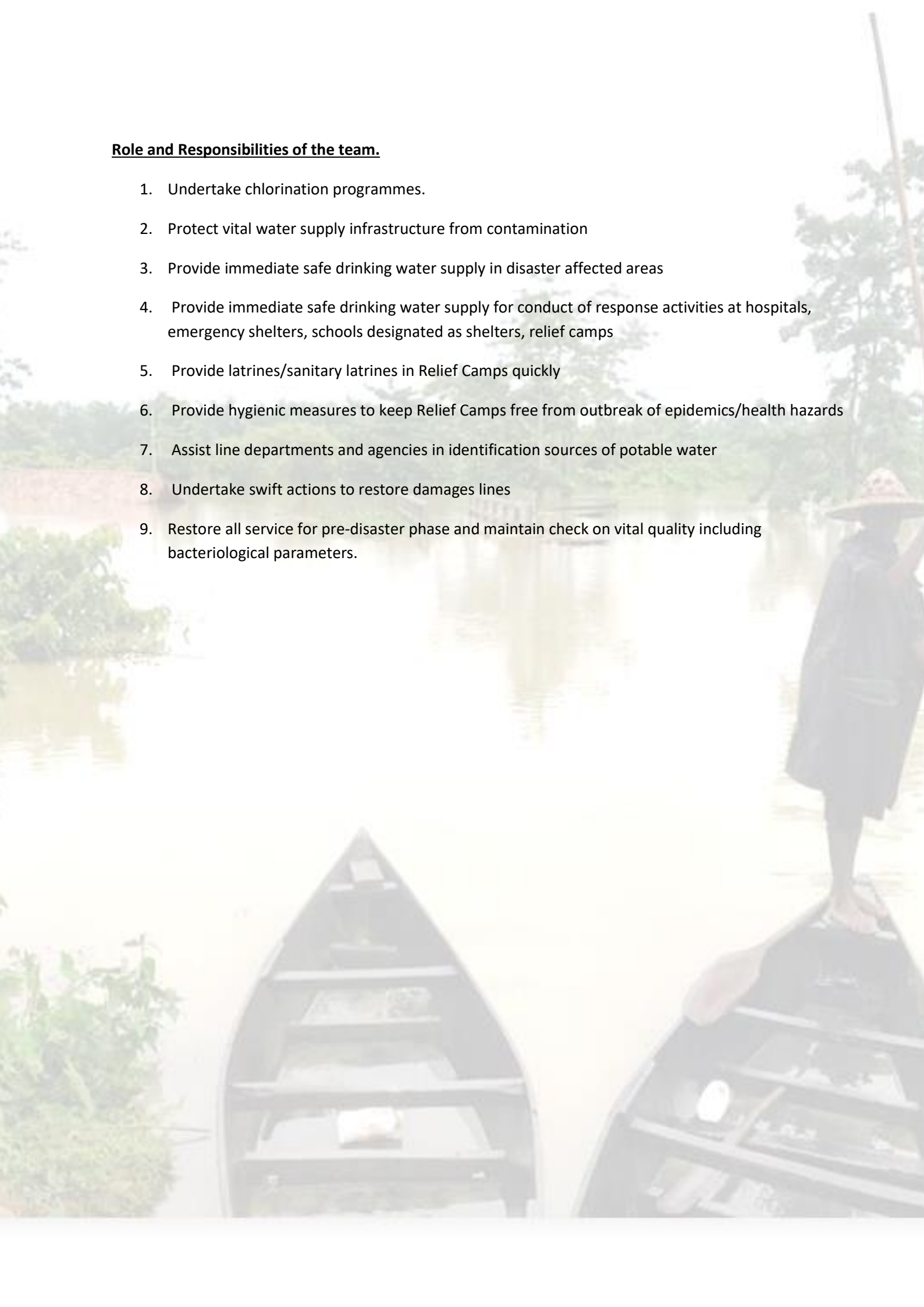
1	Sri Bitupan Chiring	Khalasi, Zone B	9954607495
2	Sri Bhupen Kachari	Khalasi, Zone C	9435431629
3	Sri Doyaram Senchowra	Khalasi, Zone B	9706343111
4	Sri Rukmanath Borgohain	Khalasi, Zone A	9954607071
5	Sri Anil Das	Khalasi, Zone C	9954855149
6	Sri Gangadhar Gogoi	Khalasi, Zone C	8135051793
7	Sri Dhaneswor Buragohain	Khalasi, Zone A	8256090296

Material stock.

Sl. No	Items	Quantity
1	Bleaching Powder	75kg
2	Chlorine Tablet	3000nos
3	PCV Squatting plate	NIL
4	Hand pump	NIL

Role and Responsibilities of the team.

1. Undertake chlorination programmes.
2. Protect vital water supply infrastructure from contamination
3. Provide immediate safe drinking water supply in disaster affected areas
4. Provide immediate safe drinking water supply for conduct of response activities at hospitals, emergency shelters, schools designated as shelters, relief camps
5. Provide latrines/sanitary latrines in Relief Camps quickly
6. Provide hygienic measures to keep Relief Camps free from outbreak of epidemics/health hazards
7. Assist line departments and agencies in identification sources of potable water
8. Undertake swift actions to restore damages lines
9. Restore all service for pre-disaster phase and maintain check on vital quality including bacteriological parameters.



CONTINGENCY PLAN FOR POSSIBLE FLOOD DURING 2025-2026

ANIMAL HUSBANDRY & VETERINARY SECTOR SADIYA, CHAPAKHOWA

Considering the topography of Sadiya which has witnessed massive flood occurred in many parts of the Sub Division in past years. Contingency plan has been prepared keeping in view on flood prone areas in mind. A large number of livestock has perished in the flood water which caused massive economic loss to the farmer of the area.

PRE FLOOD

1) **VACCINATION PLAN**: - During Flood animals become highly susceptible to infectious disease, therefore awareness programmed for vaccination of livestock has been started covering different area. Further a requisition of Vaccine has already been submitted to District A.H.&Vety.Officer,Tinsukia and Director, Vety.Deptt.Assam, Guwahati-3.

DURING FLOOD & POST FLOOD: -

1) **VETY.AID PLAN**: - During flood the livestock are very prone to suffer from some water borne disease, So Vety.Aid camps have been setup in different part of the Sub Division as precautionary measure.

2) **RESCUE PLAN**: - During flood if situation arise rescue operation of livestock will be carried out as per situation in the meantime public awareness camp has been started to aware farmers to keep their animals in highland, Highway or PWD road. So that Veterinary aid can reach them in time. The Boats available with the GaonPanchyats will help us during relief measure, Civil authority is requested to make necessary arrangement for Boat if and when necessary.

3) **FEED & FODDERS**: - As per our experience during previous flood wheat bran will be needed as per situation arise during & post flood.

4) **CARCASS DISPOSAL**: - During post flood when water level recedes the first and fare most concern is disposal of carcass. A contingency fund will be needed to implement the same like manual labour, common salt, spade(kur), belcha,dao, plastic rope & cash contingency etc. As per death of livestock.

5) **TRANSPORTATION**: -

- i) Requested Civil authority to provide pick up van to carry and disposal carcass.
- ii) For transportation of feed and fodder Civil administration are requested to provide Truck, Boats& other Vehicle as and when necessary.
- iii) During flood & post flood I request Civil administration to Provide transportation with POL for staff vehicle especially at Amarpur Ghat.

REGARDING FLOOD RELIEF COMMITTEE FOLLOWING STAFFS HAVE BEEN ENGAGED IN DIFFERENT ZONES.

ZONE A: NA-SADIYA, HOLLOWGAON, SUNPURA AND AMBIKAPUR G.P.

1. Dr.Koushik Poran Bordoloi, Block Veterinary Officer, Phone No.8876191164.
2. Sri Dipon Medhi, V.F.A., Phone NO.9508623057.
3. Sri Gourav Deori, VF.A., Phone No.7002898697.
4. Sri Koushik Ranjan Phukan, VFA., Phone No.8486129338.

ZONE B: KUNDIL, RAJGARH, NA-GAON, BORJHIYA, BURABURI AND SHANTIPUR G.P

1. Dr.Dhurba Jyoti Konwar, Veterinary Officer, Phone No.7086840222.
2. Sri Achyut Kr.Rajkhowa, SVFA Phone No.7086365674
3. Sri Jagadish Buragohain, V.F.A Phone No.9957854077.
4. Sri Kuldeep Gogoi, VFA Phone No.6002286668.

ZONE: -C. AMARPUR G.P.

1. Dr.Dondi Ram Malakar, Veterinary Officer. Phone No.9435411751.
2. Sri Manash Jyoti Sonowal, V.F.A, Phone No.9365841506.
3. Sri Dipankar Buragohain, V.F.A Phone No.8638414705.
4. Sri Akash Buragohain, VFA, Phone No.6900939905.

If situation arise the other team member of Veterinary staffs will help the team of Amarpur Zone. Dr. Dondi Ram Malakar, Veterinary Officer(M) is engaged at store during flood and he will maintain the stock & medicines and vaccines etc.

The all team will be under control of Sub Divisional A.H.&Vety.Officer, Sadiya, Chapakhowa.

The Block Vety.Officer and all Veterinary Officer are requested to keep their staffs alert during the flood time.

Role and responsibilities of the team.

1. Determine livestock population risk to various hazards
2. Identify list of possible shelter points
3. Maintain livestock update and list down essential supplies/equipment required in case of disaster
4. Plan response and recovery operations.
5. Encourage farmers for insurance of livestock.
6. Establish monitoring mechanism for disease control.
7. Identify shelter, fodder requirements, veterinary equipment.

8. Coordinate with wildlife department to take necessary measures and treatment of injured animals
Manage livestock population in emergency period, provide treatment to injured animals.
9. Coordinate with agencies for supply and distribution of fodder and other materials.
10. Draw assistance from the local government and line agencies to dispose of carcass in a scientific manner, disinfection of contaminated areas
11. Draw measures for protection and care of abandoned livestock
12. Establish infrastructure support; include cattle camps, feeding centers, veterinary aid centers.

A.P.D.C.L

Responding Officer: Dipayan Singha, SDE, Chapakhowa ESO, APDCL, 9678694091

Control Room:

Sl.No	Name of control room	Contact numbers
1	Chapakhowa control room	9127828486/9127828488/8133895438/9127828483
2	Sunpura unnamed S/S	9127828489/9127828488

Staffs

Sl.No	11kv Feeder	Area/GP	Person name	Designation	Contact
1	Sunpura	Na-sadiya GP, Hollowgaon GP, Sunpura GP, ambikapur GP Etc.	Millon Buragohain	Sahayak	9127828489/8472947267
			Nitu Gogoi	Outsource worker	9864180454
			Bipin Boruah	Do	9957779642
			Bikash chiring Dhruba Sanatan	Do	9435964648 840281525 9365835464
2	Ghumtibill	Islambur, kundil nagar, nagaon GP, Bhatikhuti, Bishnupur, Pohukhowa, Haripur, Kalitabasti, disoi, ghurmura etc.	Nirangan Buragohian	Sahayak	9365541814
			Diganta konwar Nilobjyoti	Outsource worker	8486938767 9365226721
3	Chapakhowa Town	Entire town area	Chantra konwar	Outsource worker	8133895438/9707817069

4	Shantipur,(Nay anjyoti Konwar: 9101139159)	Shantipur GP	Astomvo	Outsource worker	9508778224/8133895438
		Borjhia GP	Pabitra lahon	Outsource worker	9508778224/8133895438
5	Borgorah	Buraburigaon, Rotanpur Asomiya, borgorah	Lohit gogoi	sahayak	7896217944
			Babul buragohain	Outsource worker	9101946561/7896217944

Role and responsibilities of the team.

1. Conduct vulnerability assessment of buildings and power infrastructure.
2. Determine fragility of infrastructure to hazard risks and determine mitigation and non-structural mitigation actions.
3. Establish mitigation fund and prioritize actions for risk reduction within the power sector.
4. Identify weak spots in allied/liked infrastructure or power dependent sectors and recommend actions.
5. Undertake emergency repair works as and when necessary.
6. Undertake rapid assessment/inspection of damage to power infrastructure.
7. Undertake emergency repair of damage poles/equipment.
8. Dispatch quick response teams for restoration of power lines.
9. Address disruption to lifelines- water, sewerage services and transport routes in association with line agencies and arrange for alternate power supply arrangements at critical facilities.
10. Restore power supply to key lifeline/emergency services such as health care, decision support buildings, industries and other infrastructures.
11. Take steps towards speedy repair and complete restoration of services.

P.W.D RURAL ROAD

Sri Sanjib Kr. Chetry, AEE, 9954561481, PWD will be the Nodal Officer.

Sri Saranga Hazarika, JE, 8638280353

Sri Abhishek Dutta, JE, 9395814646

Sl.No	Name	Designation	Contact No.
1	Sri Ganapati Buragohain	SA	9954818749
2	Sri Promod Narah	SA	9957776630
3	Sri Pradeep Chetia	SA	9678426331
4	Sri Benuranjan Gogoi	SA	9864091585
5	Sri Sailadhar Gogoi	SA	9435905141

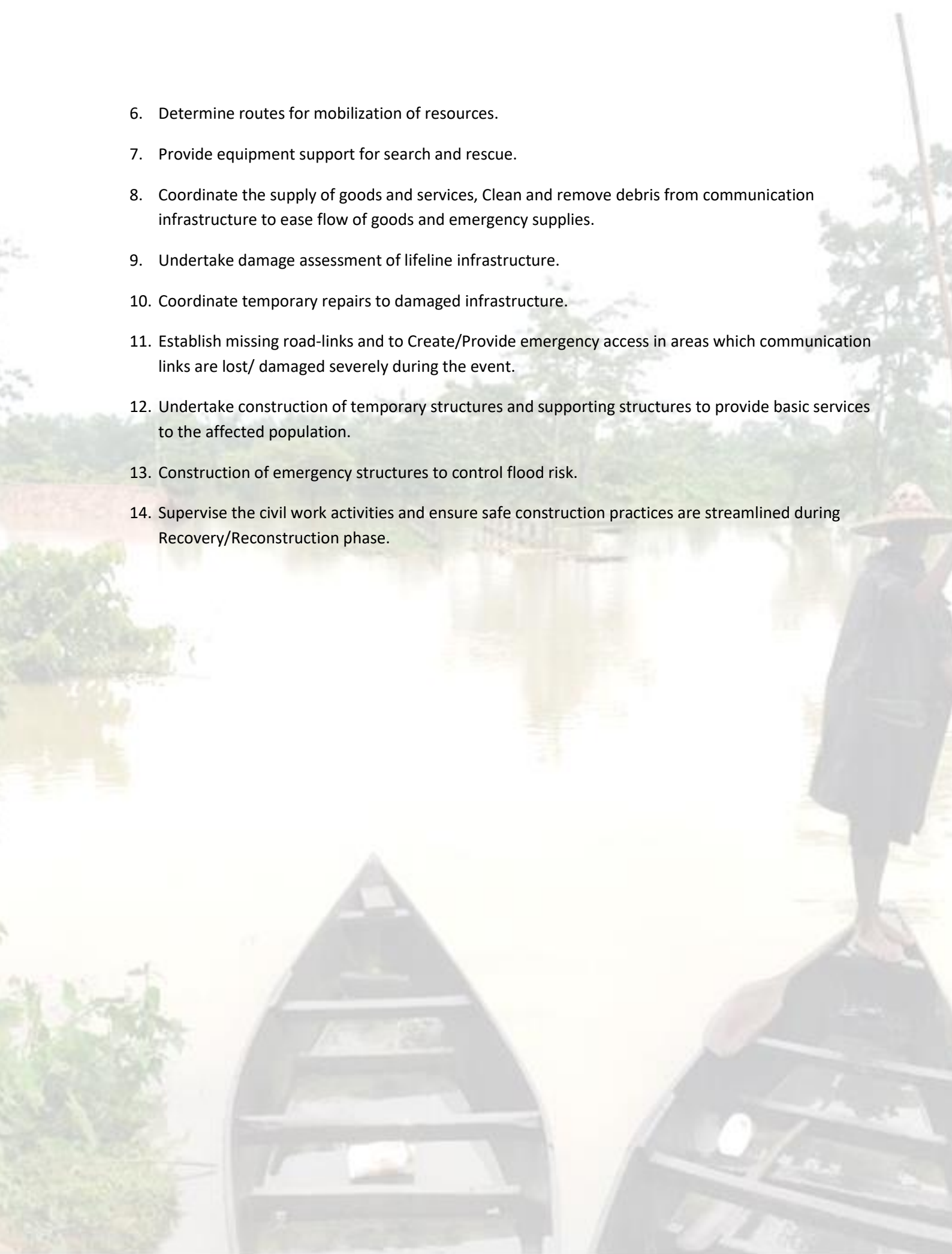
List of Contractor.

Sl.No	Name	Area	Contact No
1	Sri Sunil Shah	1A Contractor, 8 th mile	9707038161,8638919681
2	Sri Monoj Teli	1A Contractor, 8 th mile	6003720207,9954784203
3	MK Hatibaruah		9957398701
4	Pradeep Adhyapak		8638006714
5	Sri Sanjay Kumar Singh		9435037868
6	Sri Biswajit Gogoi		7403206666

Role and responsibilities of the team.

1. Maintain inventory list of all key equipment and tools that can be mobilized for response and recovery efforts.
2. Identify weak communication/infrastructure links and develop strategy to minimize disruption.
3. Undertake vulnerability assessment of assets and determine mitigation options.
4. Undertake prevention/protection/structural rehabilitation/retrofitting measures of critical infrastructure or connectivity links.
5. Undertake emergency repairs/shoring measures.

6. Determine routes for mobilization of resources.
7. Provide equipment support for search and rescue.
8. Coordinate the supply of goods and services, Clean and remove debris from communication infrastructure to ease flow of goods and emergency supplies.
9. Undertake damage assessment of lifeline infrastructure.
10. Coordinate temporary repairs to damaged infrastructure.
11. Establish missing road-links and to Create/Provide emergency access in areas which communication links are lost/ damaged severely during the event.
12. Undertake construction of temporary structures and supporting structures to provide basic services to the affected population.
13. Construction of emergency structures to control flood risk.
14. Supervise the civil work activities and ensure safe construction practices are streamlined during Recovery/Reconstruction phase.



P.W.D Building

Sri Pinku Kurmi, JE will look after all the three zones under Sadiya Revenue Circle in case of any Disaster and he will be assisted by following staff of this Sub-Division as per the following plan.

Zone A.

Sector 1. Under Hollowgaon Panchayat.

Name of officer with Mobile number	Name of assisting staff with Mobile number
1. Pinku Kurmi, JE, 9101263981	Tapan Mohan, MTS, 7086332835

Sector 2. Under Ambikapur Gaon Panchayat.

Name of officer with Mobile number	Name of assisting staff with Mobile number
1. Pinku Kurmi, JE, 9101263981	Tapan Mohan, MTS, 7086332835

Sector 3. Under Na-Sadiya Gaon Panchayat.

Name of officer with Mobile number	Name of assisting staff with Mobile number
1. Pinku Kurmi, JE, 9101263981	Udipta Moran, MTS, 6001314656

Sector 4. Under Sunpura Goan Pachayat

Name of officer with Mobile number	Name of assisting staff with Mobile number
1. Pinku Kurmi, JE, 9101263981	Udipta Moran, MTS, 6001314656

Zone B

Sector 5. Under Nagaon Gaonpanchayat.

Name of officer with Mobile number	Name of assisting staff with Mobile number
1. Pinku Kurmi, JE, 9101263981	Kamal Dhingia, O/P, 9864651898

Sector 6. Under Rajgarh Gaon panchayat.

Name of officer with Mobile number	Name of assisting staff with Mobile number
1. Pinku Kurmi, JE, 9101263981	Kamal Dhingia, O/P, 9864651898

Sector 7. Under kundil Gaon panchayat.

Name of officer with Mobile number	Name of assisting staff with Mobile number
1. Pinku Kurmi, JE, 9101263981	Hiteshwar Gogoi, S.A, 6000890114

Sector 8. Under Shantipur Gaon panchayat

Name of officer with Mobile number	Name of assisting staff with Mobile number
1. Pinku Kurmi, JE, 9101263981	Hiteshwar Gogoi, S.A, 6000890114

Sector 9. Under Buraburi Goan panchayat

Name of officer with Mobile number	Name of assisting staff with Mobile number
------------------------------------	--

1. Pinku Kurmi, JE, 9101263981	Dhiraj Pathak, S.A, 9435815313
--------------------------------	--------------------------------

Sector 10. Under Borjhia Gaonpanchayat

Name of officer with Mobile number	Name of assisting staff with Mobile number
1. Pinku Kurmi, JE, 9101263981	Dhiraj Pathak, S.A, 9435815313

Zone- C

Sector 11. Under Amorpur Gaonpanchayat.

Name of officer with Mobile number	Name of assisting staff with Mobile number
1. Pinku Kurmi, JE, 9101263981	Bikash Pradhan, J.A, 8761989172

Water Resource Department.

Details of Officers at District Level.

Sl.NO	Name	Designation	Contact
1	Sri Dipak Bora	Executive Engineer	9435728751
2	Sri Abhinash Kr. Das	Asst. Executive Engineer	7636854130

Chapakhowa and Sunpura section. (Doomdooma Sub-Division)

Sl.no	Name	Designation	Contact number
1	Sri Purna Kt. Gogoi	SA	9707709600
2	Sri Keshab Ch. Gogoi	SA	8822806378

Role and responsibilities of the team

1. To provide daily river water level data and rainfall data.
2. Activate flood monitoring in all flood prone areas and capture information through flood bulletin.
3. Establish coordination linkages with village teams for embankment Strengthening and safety.
4. Undertake mapping of vulnerable areas and risk spots.
5. Undertake flood protection and erosion management measures and to ensure safety of embankments and take immediate protection measures to prevent breach Construction/strengthening/maintenance of embankment and direct action towards ensuring embankment safety, undertake possible interventions to minimize further damage.

6. Watch flood protection work at all times, with support of locals.
7. Observe and collect local data to determine flash floods.
8. Undertake emergency and long term flood protection works and repairment of embankments.

Agriculture Department.

In-charge Officer: Sri Manas Jyoti Saikia, Sr.ADO, 8011350356

SL. NO	NAME	DESIGNATION	CONTACT
1	Sri Manik Chandra Kalita	A.E.A	9401480083
2	Sri Haramohan Gogoi	Grade-IV for Control Room	9127098875

Role and responsibilities of the team.

1. Assessment of damage to crops
2. Estimate needs for recovery
3. Discuss with the farming community through agriculture extension cell and support to conduct cleaning operations (to avoid long term water logging, salinity)
4. Provide technical support to prevent further damages and help restart agriculture/farming operations, restore soil conditions
5. Provide support and material inputs/farm implements to assist in recovery
6. Quantify loss estimates due to the event and suggest remedial/prevention measures
7. Depending on the intensity of the damage, establish a programme for agriculture rehabilitation
8. Ensure farmers are connected to the market (restore agriculture produce market)
9. Equip farmers with knowledge to deal with drought risks / hydro meteorological and climate related disaster.
10. Provide daily crop damage report to the Circle Officer during flood.

Medical and Health Department.

Na-Sadiya Zone.

Sl.No	Medical team	Designation	Contact number
1	Dr. Ranjan Kr. Kakoty	SDM&HO	9954552934
2	Lohit Deori (CHO)	Community Health Officer	9577511996
3	Anshuman Hazarika (CHO)	Community Health Officer	8724960453
4	Fakharuddin Ahmed	Pharmacist	9859620126
5	Pradip Gogoi	Grade IV	
6	Nabanita Kachari	GNM	7086367465
7	Lakhi Buragohain	MPW	7399314167

Chapakhowa Zone.

Sl.No	Medical team	Designation	Contact number
1	Dr Amar Jyoti Saikia,	M &HO	9435338916
2	Dr. Junuma Kachari	MO(AYUR)	9864060825
3	Dr. Udaditya Gogoi	O&G	7086669302
4	Bikram Gogoi	Community Health Officer	7002557411
5	Jintimoni Borah	ANM	7086227770
6	Gunita Deory	ANM	8812841136

Ghurmura Zone

Sl.No	Medical team	Designation	Contact number
1	Dr. Sonu Kr Pandey	MO(MBBS)	8811818684
2	Mexina Moran (CHO)	Community Health Officer	8133970129
3	Barna Borgaohain(CHO)	Community Health Officer	9707891902
4	Jitali Upadhyay	ANM	8473977125
5	PabitraSonowal	Vaccinator	9365077789
6	Goutam Borgohain	MPW	9707108773

Amarpur Zone.

Sl.No	Medical team	Designation	Contact number
1	Dr. Kinaram Doley	MO	8724957174
2	Prabin Rai	MPW	7896062172
3	PuspalataPegu	ANM	9864961524/9401452737
4	PriyambodaPegu	ANM	9401330275/8135051448
5	Bapuram Panging	SI	8472913277

Role and responsibilities of the team.

1. Set-up medical camps at the relief camps.
2. Assess the availability of medicine, ambulance services, equipment, instruments, medical experts, medical support staff and paramedics from time to time
3. Mobilize pre-determined teams (EMS Team) to address specific health care needs
4. Provide basic medical assistance to the injured and those in need of first-aid (pre-hospital care).
5. Prioritize patient management.
6. Establish field hospitals if the need arise.
7. Mobilize psycho-social stabilization team to the affected areas.
8. Manage infectious-diseases during emergencies, and arrange for quarantine.

9. Ensure that emergency communication is functional at all times, including.
10. Medical services (pharmacy, blood bank, paramedics, ambulance services).
11. Provide support in recovery operations.
12. Provide support to line departments in Recovery and Rehabilitation efforts of the communities.
13. Provide expert counseling/psychosocial support to disaster survivors.

Handloom & Textiles Department

The following employees of the O/o the Superintendent Handloom & Textiles, Sadiya are entrusted flood and natural calamities duties as mentioned below.

Sl No	Name of employees	Designation	Contact No	Duty entrusted
1	Kamleswar Sonowal	Jr. Assistant	9435338761	Control Room
2	Ranjit Saikia	Jr. Assistant	9707496454	Reporting Officer
3	Dilip Ch. Deka	Inspector	9706276383	Flood Damage Assessment Team
4	Gupal Sonowal	Inspector(C)	6001177496	
5	Kamal Talukdar	Demonstrator(C)	9365021421	
6	Shofiur Rahman	Demonstrator	9954631931	

Red Cross Society Sadiya Branch.

Flood Management Committee under Na-Sadiya GP.

Nodal Person- Sri Gunin Chutia, Secretary Red Cross Society, Sadiya (9435338951)

(Village covered- , 3rd mile,4th mile, 5th mile Lakhimpuria.)

Sl.No	Name	Designation	Contact number
1	Lakhi Borgohain	President	9954649912
2	Santoshi Sahani	Secretary	8486408067

Village covered-8th mile, Nadikiner, Kacharigaon, 9th mile relief basti)

Sl.No	Name	Designation	Contact number
1	Rajib Bora	President	9508687608
2	Prasanta Sonowal	Secretary	7086213712

Flood Management Committee under Kundil GP.

Sl.No	Name	Designation	Contact number
1	Nipen saikia	President	9508101110
2	Subhas Mallah	Secretary	9954365567

Flood Management Committee under Ambikapur GP.

Sl.No	Name	Designation	Contact number
1	Taraman Limbo	President	9577511977
2	Dipak Tamang	Secretary	9613097833

Flood Management Committee under Nagaon GP.

Sl.No	Name	Designation	Contact number
1	Pranab Buragohain	President	9435815506
2	Padmalal Sarma	Secretary	8472905853

Flood Management Committee under Rajgarh GP.

Sl.No	Name	Designation	Contact number
1	Munindra Buragohain	President	7638878106
2	Mrinal Buragohain	Secretary	8822043631

Flood Management Committee under Hollow Gaon GP.

Sl.No	Name	Designation	Contact number
1	Ananta Chetia	President	8134072350
2	Chandan Gogoi	Secretary	9577921288

Role and responsibilities of the team.

1. To support in search and rescue operations.
2. Provide basic medical assistance to the injured and those in need of first-aid (Pre-hospital care).
3. To create medical awareness at community level.
4. To coordinate with the Health Department.

Master Register for Relief Camp**Part A: Profile of the Camp Population :**

Name of Village _____

Name of Mouza _____

Name of Police Station _____

Sl. No.	Name of the Head of family with father's / husbands name	Age	Sex	Name of other family members	Age	Sex	Total members			Date of entry in Relief Camp	Date of leaving of the Camp	Remarks
							Adult	Minor	Total			
1	2	3	4	5	6	7	8	9	10	11	12	13

Part B: Details of Relief / Aid**Details of Relief Items Distributed**

Date	Articles	Scale for Adult/Minor	Quantity Issued	Name of Recipient	Signature of Recipient	Signature of Distributing Officer
1	2	3	4	5	6	7

Appendix –XIII

Stock Register for Food Items

Receipt							Issue							
Date & Time of Receipt	Article	Quantity	Received from	Name of receiving Officer	Name & Signature of the person who delivered the items	Signature of the receiving Officer	Date & Time of issue	Article	Quantity	Issue to whom (Name & Designation)	Name & Signature of the	Signature of the	Name of the	Signature of the issuer

Appendix –XIV

Doctors & Paramedical Staff duty register

Date	Name of the Doctor	Duty Hours		Name of the Nurses/Paramedical staff		Duty		Remarks	Signature of the Doctor or duty
		From	To	From	To	From	To		
1	2	3	4	5	6	7	8	9	

Format for Requisition of Assistance from Air Force

To,

_____ Air Force Station

Sir,

You are requested to provide air support in the following location/ locations.

Type of Incident			
Name of the District		Name of the Revenue Circle	
Event Location/ Helipad		Coordinates	_____ N _____ E
Type of Air Support Requested	Rescue Mission		
	Food Dropping		
	Other purpose		
Officers to be accompanied	Name:		
	Designation:		
Point of Contact (authorised person to coordinate)	Name:		
	Phone/Mobile:		

Deputy Commissioner

_____ District

Copy to:

1. _____, AOC, Eastern Air Command (EAC), Shillong
2. _____, Chief Executive Officer, ASDMA, Dispur
3. _____, Secretary, Home Dept.

Deputy Commissioner

_____ District

Annexure

REVISED LIST OF ITEMS AND NORMS OF ASSISTANCE FROM STATE DISASTER RESPONSE FUND (SDRF) AND NATIONAL DISASTER RESPONSE FUND (NDRF)

(Period 2022-26, MHA Letter No. 33-03/2020-NDM-I Dated 10.10.2022, modified vide letter No. 33-03/2020-NDM-I Dated 11.07.2023)

S.No.	Items	Norms of Assistance
A	Response & Relief [40% of State Disaster Risk Management Fund (SDRMF) i.e. equal to 50% of SDRF allocation for the year]	
1	Gratuitous Relief	
	a) Ex-Gratia payment to families of deceased persons.	Rs. 4.00 lakh per deceased person, including those involved in the relief operations or associated in preparedness activities, subject to the certification regarding cause of death from the appropriate authority.
	b) Ex-Gratia payment for loss of a limb or eye(s).	Rs. 74,000/- per person, when the disability is between 40% and 60%. Rs. 2.50 lakh per person, when the disability is more than 60%. Subject to certification by a doctor from a hospital or dispensary of Government, regarding the extent and cause of disability.
	c) Grievous injury requiring hospitalization	Rs. 16,000/- per person requiring hospitalization for more than a week. Rs. 5400/- per person requiring hospitalization for less than a week. Note: Injured persons getting treatment under the 'Ayushman Bharat' Yojna, will not be eligible for relief under this item.
	d) Clothing and utensils/ household goods for families, whose houses have been washed away/ fully damaged/severely inundated for more than two days due to a natural calamity.	Rs. 2,500/- per family, for the loss of clothing. Rs.2,500/- per family, for loss of utensils/ household goods.
	e) Gratuitous relief for families whose livelihood is seriously affected.	Gratuitous Relief (GR) for families, whose livelihood is seriously affected will be provided to two adults members of the affected family as per actual rate of MNREGA per day or average rate of all States/ UTs per day, whichever is

		<p>lower. For this purpose, notification issued by Ministry of Rural Development from time to time, is to be referred for calculating average rate. The relief amount should be disbursed through DBT/ cash (In case of exigency of the situation only) or the State Government may provide this relief in kind.</p> <p>State Govt. will certify that identified beneficiaries are not housed in relief camps, during the period GR is provided. Further, the State Government will provide the basis and process for arriving at such beneficiaries, district-wise.</p> <p>Period for providing gratuitous relief will be as per the assessment of the State Executive Committee (SEC) and the Central Team (in case of NDRF). The default period of assistance will be upto 30 days, which may be extended upto 60 days in the first instance, if required, and subsequently upto 90 days in case of drought/ pest attack. Depending on the ground situation, the SEC can extend the time period beyond the prescribed limit. Provided that expenditure on this account, in no case, should exceed 30% of SDRF allocation under this window (Response & Relief) for the year. However, in case of drought, expenditure on this account, in no case, should exceed 50% of SDRF allocation under this window (Response & Relief) for the year.</p> <p>Further, to ensure transparency, the list of persons to whom Gratuitous Relief is provided, should be uploaded on the website of the State Government. The State Government shall notify the basis and proof for the identification of beneficiaries in a transparent manner.</p>
2.	Search & Rescue Operations	
	(a) Cost of search and rescue measures/ evacuation of people affected/ likely to be affected.	<p>As per the actual cost incurred, assessed by SEC and recommended by the Central Team (in case of NDRF).</p> <p>By the time the Central Team visits the affected area, these activities may be already over. Therefore, the SEC and the Central Team can recommend actual/ near-actual costs.</p>
	(b) Hiring of boats and other	As per the actual cost incurred, assessed by

	essential equipments for carrying immediate relief and saving lives.	SEC and recommended by the Central Team (in case of NDRF). The quantum of assistance will be limited to the actual expenditure incurred on hiring boats and other essential equipment required for rescuing stranded people and thereby saving human lives during a notified natural calamity.
3	Relief Measures	
	(a) Provision for temporary accommodation, food, clothing, medical care, Gen-set etc. for people affected/ evacuated and sheltered in relief camps.	As per actual cost incurred, and assessed by SEC and recommended by the Central Team (in case of NDRF), for a period upto 30 days. The SEC would need to specify the number of camps, their duration and the number of persons in camps. In case of continuation of a calamity like drought, or widespread devastation caused by earthquake or flood etc., this period may be extended to 60 days. Depending on the ground situation, the SEC can extend the time period beyond the prescribed limit. Provided that expenditure on this account, in no case, should exceed 30% of SDRF allocation under this window (Response & Relief) for the year. Medical care to be provided from National Health Mission (NHM).
	(b) Air dropping of essential supplies and rescue by Air Force	As per actual cost incurred, assessed by SEC and recommended by the Central Team (in case of NDRF). The quantum of assistance will be limited to actual amount raised in the bills by the Ministry of Defence for airdropping of essential supplies and rescue operations only.
	(c) Provision of emergency supply of drinking water.	As per actual cost, based on the assessment of need by SEC and recommended by the Central Team (in case of NDRF), up to 30 days, which may be extended upto 90 days in case of drought. Depending on the ground situation, the SEC can extend the time period beyond the prescribed limit. Provided that expenditure on this account, in no case, should exceed 30% of SDRF allocation under this window (Response & Relief) for the year.
4.	Clearance Of Affected Areas	
	a) Clearance of debris in public	As per actual cost, for a period upto 30 days

	areas.	from the date of start of the work, based on assessment of need by SEC for the assistance to be provided under SDRF and as per the assessment of the Central team for assistance to be provided under NDRF.
	b) Draining off flood water in affected areas	As per the actual cost within 30 days from the date of start of the work based on assessment of need by SEC for the assistance to be provided under SDRF and as per assessment of the Central team(in case of NDRF).
	c) Disposal of dead bodies/ Carcasses	As per the actual cost, based on assessment of need by SEC and recommendation of the Central Team (in case of NDRF).
5	Agriculture	
(i)	Assistance to small & marginal farmers having landholding upto 2 ha	
(A)	Assistance for land and other loss	
	a) De-silting of agricultural land (where thickness of sand/ silt deposit is more than 3", to be certified by the competent authority of the State Government.)	Rs 18,000/- per hectare for each item. Above is subject to a minimum assistance of not less than Rs. 2,200/- per farmer. (Subject to the condition that no other assistance/ subsidy has been availed of by/ is eligible to the beneficiary under any other Government Scheme).
	b) Removal of debris on agricultural land in hilly areas	
	c) De-silting/ Restoration/ Repair of fish farms	
	d) Loss of substantial portion of land caused by landslide, avalanche, change of course of rivers.	Rs 47,000/- per hectare to only those small and marginal farmers whose ownership of the land is legitimate as per the revenue records. Above is subject to a minimum assistance of not less than Rs. 5,000/- per farmer.
(B)	Input subsidy (where crop loss is 33% and above)	
	a) For agriculture crops, horticulture crops and annual plantation crops	Rs. 8,500/- per ha. in rainfed areas. Above is subject to a minimum assistance of not less than Rs.1,000/- per farmer and restricted to sown areas. Rs. 17,000/- per ha. in assured irrigated areas. Above is subject to a minimum assistance of not less than Rs.2,000/- per farmer and restricted to sown areas.

	b) Perennial crops/Agro forestry (Plantation in own farmland)	Rs. 22,500/- ha. for all types of perennial crops/ Agro forestry (Plantation in own farmland), subject to a minimum assistance of not less than Rs. 2,500/- per farmer and restricted to sown areas.
	c) Sericulture	Rs. 6,000/- per ha. for Eri, Mulberry, Tussar. Rs. 7,500/- per ha. for Muga. Above is subject to a minimum assistance of not less than Rs.1000/- per farmer and restricted to sown areas.
(ii)	Input subsidy to farmers having more than 2 ha. of landholding	Rs. 8,500/- per hectare in rainfed areas and restricted to sown areas. Rs. 17,000/- per hectare for areas under assured irrigation and restricted to sown areas. Rs. 22,500/- per hectare for all types of perennial crops/ trees including agro forestry (Plantation in own farmland) and restricted to sown areas. Assistance may be provided where crop loss is 33% and above, subject to a ceiling of 2 ha. per farmer.
6.	Animal Husbandry - Assistance To Small And Marginal Farmers And Landless Livestock Owners	
	i) Assistance for the loss of milch animals, draught animals or animals used for haulage.	Milch Animals- Rs. 37,500/- Buffalo/ cow/camel/ yak/ Mithun etc. Rs. 4,000/- Sheep/ Goat/ Pig. Draught animals - Rs. 32,000/- Camel/ horse/ bullock etc. Rs. 20,000/- Calf/ Donkey/ Pony/ Mule/ Heifers. The assistance may be restricted for the actual loss of economically productive animals due to notified natural calamity and will be subject to a ceiling of 3 large milch animals and/ or 30 small milch animals or 3 large draught animals and/or 6 small draught animals per household

		<p>irrespective of whether a household has lost a larger number of animals.</p> <p>(Claim for loss of animals will be considered only if number and type of animals owned by Small and Marginal Farmers/ Landless Livestock Owners are registered with local/ designated authorities.)</p> <p>Poultry:- Poultry @ 100/- per bird subject to a ceiling of an assistance of Rs 10,000/- per beneficiary household. The death of the poultry birds should be on account of a natural calamity.</p> <p>Note: - Relief under these norms is not eligible if the assistance is available from any other Government Scheme, e.g. loss of birds due to Avian Influenza or any other diseases for which the Department of Animal Husbandry has a separate scheme for compensating the poultry owners.</p>
	<p>ii) Provision of fodder / feed concentrates including water supply and medicines in cattle camps.</p> <p>Explanation: It will also include existing Gaushalas, if authorized by the State Government by Notification or Government Order, to act as a cattle camp subject to the following conditions:-</p> <p>(i) During the period of calamity, District Administration will assess the requirement of cattle shelter and number of gaushala required to be notified as cattle shelter in the District/ Tehsil. After obtaining the base-line information on the cattle already sheltered and the number of more cattle it can accommodate, Gaushala may be notified as cattle shelter.</p> <p>(ii) The notified gaushala shall maintain a separate account of the additional cattle belonging to SMF and landless labourers</p>	<p>Large animal - Rs. 80/- per day.</p> <p>Small animal - Rs. 45/- per day.</p> <p>Period for providing relief will be as per the assessment of the SEC and the Central Team (in case of NDRF). The default period for assistance will be for the period of calamity upto 30 days, which may be extended upto 60 days in the first instance and in case of severe drought up to 90 days. Depending on the ground situation, the SEC can extend the time period beyond the prescribed limit. Provided that expenditure on this account, in no case, should exceed 30% of SDRF allocation under this window (Response & Relief) for the year.</p> <p>Based on assessment of need by SEC and recommendation of the Central Team, (in case of NDRF) consistent with estimates of cattle as per Livestock Census and subject to the certificate by the competent authority about the requirement of medicine and vaccine being calamity related.</p>

	<p>for the notified drought period. The consolidated list of SMF and landless beneficiaries with number and types of animals will be displayed on the notice board of Gram Panchayat, Block, Tehsil and in the office of Sub-Divisional Magistrate and District Magistrate as well as State/ District web-site for the purpose of verification and social audit.</p> <p>(iii) SDRF funds will only be released to such notified gaushala on reimbursement basis and will be limited to list of individual beneficiaries notified as in Sl. No. (ii) above.</p>	
	<p>iii) Transport of fodder to cattle outside cattle camp</p>	<p>As per actual cost of transport during notified calamity, based on assessment of need by SEC and the recommendation of the Central Team (in case of NDRF), consistent with estimates of cattle as per Livestock Census.</p>
7	Fishery	
	<p>i) Assistance to Fisherman for repair/ replacement of non-mechanized boats and damaged/ lost nets.</p> <p>(This assistance will not be provided if the beneficiary is eligible or has availed of any subsidy/ assistance, for the instant calamity, under any other Government Scheme.)</p>	<p>Rs. 6,000/- for repair of partially damaged boats only.</p> <p>Rs. 3,000/- for repair of partially damaged net.</p> <p>Rs.15,000/- for replacement of fully damaged boats.</p> <p>Rs. 4,000/- for replacement of fully damaged net.</p> <p>(Assistance under this item will be adjusted to the extent of insurance claim, if any, received by the fisherman, under any insurance scheme, for the instant calamity).</p>
	<p>ii) Input subsidy for fish seed farm to Small and Marginal Farmers</p>	<p>Rs. 10,000/- per hectare.</p> <p>This assistance will not be provided if the beneficiary is eligible or has availed of any subsidy/ assistance, for the instant calamity, under any other Government Scheme, except the one time subsidy provided under the Scheme of Ministry of Fisheries, Animal</p>

		Husbandry & Dairying.
8	Handicrafts/ Handloom Assistance To Artisans	
	i) For replacement of damaged main functional tools/ equipments	Rs. 5,000/- per artisan for equipments. Subject to certification by the competent authority designated by the Government about damage and its replacement.
	ii) For loss of raw material/ goods in process/ finished goods	Rs. 5,000/- per artisan for raw material. Subject to certification by Competent Authority designated by the State Government about loss and its replacement.
9	Locust Control	
	Hiring of vehicles, tractors, with spray equipments for spraying of plant protection chemicals for pest control, hiring of water tankers and purchase of plant protection chemicals for locust control.	As per the actual cost, based on the assessment of need by the SEC and recommended by the Central Team (in case of NDRF). The quantum of assistance will be limited to the actual expenditure incurred on hiring vehicles, tractors with spray equipments for spraying of plant protection chemicals for locust control during locust attack. However, expenditure on this account, in no case, should exceed 30% of SDRF allocation under this window (Response & Relief) for the year.
B.	Recovery & Reconstruction: (30% Of SDRMF i.e. equal to 37.50% of SDRF allocation for the year)	
10	Housing	
	a) Fully damaged/ destroyed houses and severely damaged houses	
	i) Pucca house	Rs. 1,20,000/- per house, in plain areas.
	ii) Kutcha House	Rs. 1,30,000/- per house, in hilly areas.
	b) Partially Damaged Houses (Other than huts) where the damage is at least 15%	
	i) Pucca house	Rs. 65,00/- per house.
	ii) Kutcha House	Rs. 4,000/- per house.
	c) Damaged/ destroyed huts:	Rs. 8,000/- per hut. (Hut means temporary, make shift unit, inferior

		to Kutcha house, made of thatch, mud, plastic sheets etc. traditionally recognized as hut by the State/ District authorities). Note: The damaged house/ hut should be an authorized construction, duly certified by the Competent Authority of the State Government.
	e) Cattle shed attached with house	Rs. 3,000/- per shed.
11	Infrastructure [Repair/ restoration (of immediate nature) of damaged infrastructure]	
	<p>(1) Roads & bridges, which may include the following activities:</p> <p>i) Filling up of breaches and potholes, use of pipe for creating waterways, repair and stone pitching of embankments.</p> <p>ii) Repair of breached culverts.</p> <p>iii) Providing diversions to damaged/ washed out portions of bridges to restore immediate connectivity.</p> <p>iv) Temporary repair of approaches to bridges/ embankments of bridges, repair of damaged railing bridges, repair of causeways to restore immediate connectivity, granular sub base, over damaged stretch of roads to restore traffic.</p>	<p>Assessment of requirements: Based on the assessment of need, as per States' notified schedule of rates for repairs, by SEC and recommendation of the Central Team (in case of NDRF).</p> <p>In case of repair of roads, assistance will be given based on the notified Ordinary Repair (OR) and Periodical Renewal (PR) of the State. In case OR & PR is not available, then assistance will be provided as per rate prescribed in this item. However, in any case, the assistance will be provided at the rate whichever is lower.</p> <p>Prescribed rate are as under:-</p> <ul style="list-style-type: none"> ➤ Repairs of State Highways /Major District Roads(MDR). <ul style="list-style-type: none"> - in normal areas -- @ Rs. 1.00 lakh /km; - in hilly areas -- @ Rs. 1.25 lakh /km ; ➤ Repairs of Rural/village Roads with culverts <ul style="list-style-type: none"> - in normal areas -- @ Rs. 60,000/- km ; - in hilly areas -- @ Rs. 75,000 / km ; ➤ Repairs of RCC Culvert/Bridge <ul style="list-style-type: none"> - in normal areas -- @ Rs 60,000 per culvert; - in hilly areas -- @ Rs 75,000/- per culvert.
	<p>(2) Drinking Water Supply Schemes, which may include the following activities:-</p> <p>i) Repair of damaged platforms of hand pumps/ ring wells/ spring-tapped chambers/ public</p>	<p>Damaged drinking water supply schemes will be eligible for assistance as per actual, subject to a ceiling of Rs 2.00 lakh per damaged scheme.</p> <p>Cleaning of Community drinking water wells as per actual, subject to a ceiling of Rs 10,000/ per</p>

	<p>stand posts, cisterns.</p> <p>ii) Restoration of damaged stand posts including replacement of damaged pipe lengths with new pipe lengths, cleaning of clear water reservoir (to make it leak proof).</p> <p>iii) Repair of damaged pumping machines, leaking overhead reservoirs and water pumps including damaged intake-outtake structure, approach gantries/ jetties.</p>	<p>well.</p>
	<p>(3) Minor Irrigation Schemes, which may include the following activities:</p> <p>i) Immediate repair of damaged canal structures and earthen/ masonry works of tanks and small reservoirs with the use of cement, sand bags and stones.</p> <p>ii) Repair of weak areas such as piping or rat holes in dam walls/ embankments.</p> <p>iii) Removal of vegetative material/ building material/ debris from canal and drainage system.</p> <p>iv) Repair of embankments of minor irrigation projects.</p>	<p>In case of repairs of minor Irrigation works, assistance will be given as per the schedule of rates (SOR) for repairs notified by the concerned State.</p> <p>In case SOR is not available, assistance for irrigation scheme/ canal will be provided as per actuals, subject to the ceiling of Rs 2.00 lakh per damaged minor scheme.</p> <p>Note:- However, in any case, the assistance will be provided at the rate whichever is lower.</p> <p>Assistance for restoration of damaged embankment of minor irrigation projects will be at par with the case of similar rural roads, subject to the stipulation that no duplication would be done with any ongoing schemes.</p>
	<p>(4) Power (only limited to immediate restoration of electricity supply in the affected areas):</p> <p>Damaged Poles/ conductors and transformers upto 11 kv.</p>	<p>Regarding repair of damaged power sector, assistance will be given for the damaged conductors, poles and transformers upto the level of 11 KV and LT lines with bare conductor, as per details hereunder:</p> <p>➤ The rate of assistance will be:</p> <ul style="list-style-type: none"> - Rs. 5000/ pole; - Rs. 0.50 lakh per km for repairing of damaged LT lines; - Rs.1.00 lakh for replacement of one damaged distribution transformer. <p>(Note:-The above assistance will not be</p>

		applicable for those items which can be re-used).
	(5) Schools Repair of damaged schools building	As per actual, subject to a ceiling of Rs 2.00 lakh per school.
	(6) Primary/ Community Health Centres Repair of Primary/ Community Health Centres	As per actual, subject to a ceiling of Rs 2.00 lakh per unit.
	(7) Community Assets Owned By Panchayat Temporary repair of Mahila Mandal, Yuva Kendra, Panchayat Ghar, Community Hall, Anganwadi, etc.	As per actual subject to a ceiling of Rs 2.50 lakh per unit.
C. Preparedness & Capacity Building (10% Of SDRMF i.e. equal to 12.50% of SDRF allocation for the year)		
12.	Procurement of essential search, rescue and evacuation equipments including communication equipments, etc for response to disaster.	Expenditure from the preparedness and capacity building window will be governed by the Guidelines issued separately by the Ministry of Home Affairs for the Preparedness & Capacity Building window of SDRF/ NDRF.
13	Capacity Building	
D. State Specific Disasters		
	State specific disasters within the local context in the State, which are not included in the notified list of disasters eligible for assistance from SDRF/ NDRF, can be met from SDRF within the limit of 10% of the annual funds allocation of the respective window of SDRF.	<p>Expenditure is to be incurred from SDRF only (and not from NDRF), as assessed by the SEC.</p> <p>The norm for various items will be the same as applicable to other notified natural disasters, as listed above; or In these cases, the scale of relief assistance against each item for 'local disaster' shall not exceed the norms of SDRF.</p> <p>The flexibility is to be applicable only after the State has formally listed the disasters for inclusion and has notified transparent norms and guidelines, with a clear procedure for identification of the beneficiaries for disaster relief for such local disasters', with the approval of SEC.</p>
E Items Not Covered under SDRF/ NDRF		

	<p>a) Colleges and other educational institutions buildings.</p> <p>b) Major/ medium Irrigation Schemes.</p> <p>c) Flood control and anti Erosion Protection work.</p> <p>d) Hydro Power Project/ HT Distribution systems/ Transformers and sub stations.</p> <p>e) High Tension Lines (above 11 kv).</p> <p>f) State Government Buildings viz. departmental/ office building, departmental/ residential quarters, religions structures, patwarkhana, Court premises, play ground, forest bungalow property and animal/ bird sanctuary etc.</p> <p>g) Long terms/ permanent restoration work.</p> <p>h) Procurement of equipments/ machineries under NDRF.</p> <p>i) National Highways.</p> <p>j) Sectors such as Telecommunication and Power (except immediate restoration of power supply), which generate their own revenues, and also undertake immediate repair/ restoration works from their own funds/ resources, are excluded.</p>
--	--

Note:-

- (i) For assistance under NDRF for items at S. Nos. 2 (a), (b). 3 (a), (b), (c), 4 (a), (b), (c), 6 (ii), (iii), and 9, while actual expenditure is allowed, the State Government will provide the item-wise details of expenditure to the Inter-Ministerial Central Team (IMCT)/ Central Government.
- (ii) Ex-Gratia payment of Rs 50,000/- per deceased person, to next of kin of the deceased person, including those involved in the relief operations or associated in the preparedness activities, subject to the cause of death being certified as COVID-19, as per the guidelines jointly issued by the Ministry of Health and Family Welfare and the Indian Council of Medical Research on 3rd September, 2021, will be given as per guidelines on minimum relief issued by the National Disaster Management Authority (NDMA) dated 11.09.2021.

This ex-gratia assistance will be applicable from the date of first COVID-19 case reported in the country and will continue till de-notification of COVID-19 as a disaster or till further orders, whichever is earlier, to next of kin of the deceased due to COVID-19.
- (iii) There will be a Mid-Term review of the norms after 2 years, based on price level index.
- (iv) The State Governments are to take utmost care and ensure that all individual beneficiary-oriented assistance is necessarily/ mandatorily disbursed through Direct Benefit Transfer in the bank account of the beneficiary.
- (v) The scale of relief assistance against each item for all notified disasters including 'local disaster' should not exceed the norms of SDRF/ NDRF. Any amount spent by the State for such disasters over and above the ceiling, would be borne out of the resources of the State Government and not from SDRF.

Annexure (i)

(1) STORAGE FACILITY WITH CAPACITY:

Sl.No.	Name of Storage Facility	Capacity (Qnt)	Contact Person	Remarks
1	Guijan Dev. Block, Loonpuria	3000	BDO. Guijan	Govt.
2	Itakhuli Dev. Block	3000	BDO. Itakhuli	Govt.
3	Hapjan Dev. Block	3000	BDO. Hapjan	Govt.
4	Margherita Dev. Block	3000	BDO. Margherita	Govt.
5	Saikhowa Dev. Block	3000	BDO. Saikhowa	Govt.
6	Kakopathar Dev. Block	3000	BDO. Kakopathar	Govt.
7	Sadiya Dev. Block	3000	BDO. Sadiya	Govt.

Annexure (ii) LIST OF IMPORTANT PHONE NUMBERS:

Important Phone Numbers of Officials in Tinsukia District

District Administration Tinsukia					
Sl. No	Name	Designation & Address	Contact Numbers		
			Office	Fax	Mobile
1	Sri Swapneel Paul, IAS	District Commissioner, Tinsukia	0374-2331572	0374-233310	9971835061
2	Sri Pabitra kr. Das, ACS	DDC Tinsukia			9957077012
3	Sri Gurnel Singh, ACS	CEO Zilla Parishad, Tinsukia &PD, DRDA Tinsukia			9435159160
4	Smt. Leena Kumari Pawe , ACS	CEO & Addl District Commissioner, Tinsukia			6001226166 9401072229
5	Smt. Mirzana Hussain, ACS	Addl District Commissioner, Tinsukia			8811063335
6	Sri Pankaj Chamuah, ACS	Addl District Commissioner, Tinsukia			9864074057
7	Smt. Nuzhat Nasreen,ACS	Co- District Commissioner, Doomdooma			9365765378 8723938058
8	Smt. Mayurakhi Dutta, ACS	Election Officer, Tinsukia			9508841810
9	Sri Bondit Gogoi, ACS	Asst. Commissioner, Tinsukia			8473921591

10	Smt. Runjun Borah	Asst. Commissioner, Tinsukia			7002815637
11	Smt. Bombee Kumari	Asst. Commissioner, Tinsukia			6901254164
12	Smt. Madhurima Dehingia, ACS	Asst. Commissioner, Tinsukia			8822686213
13	Smt. Ruby Gogoi	DPO, DDMA, Tinsukia	0374- 2338656		9365118503
Police Administration					
1	Sri Gurav Abhijit Dilip, IPS	SP, Tinsukia	0374- 2331468	0374- 233364 2	9435811001
2	Sri Jagadish Das, APS	SP, Sadiya	03756- 244005	03756- 244005	6026901201
3	Sri Mrinmoy Das, APS	Addl S.P. (HQ), Tinsukia			8638377198
4	POLICE CONTROL ROOM				0374- 2337858 6900657812
Sub Divisional Administration					
Sl. No	Name	Designation	Contact Numbers		
			Office	Mobile	
1	Sri Parikshit Thoudam, IAS,	Co- District Commisioner, Margherita			9366469038
2	Smt. Aditi Neog, ACS	Election officer, Margherita			9957575814
3	Smt. Pronamika Konwar, ACS	Asst. Commissioner, Margherita			8724961929
4	Sri Manash Jyoti Nath, ACS	Co- District Commisioner, Sadiya			9401219122
5	Smt. Portia Khanikar, ACS	Asst. Commissioner, Sadiya			6901570224
6	Sri Panjal Pratim Saikia, ACS	Election Officer, Sadiya			8638282595
7	Sri Pritom Gogoi, ACS	Asst. Commissioner, Margherita			9101366047
Sub Divisional Medical Administration					
1	Dr. Jayanta Bhattacharya	Joint Director of Health, Tinsukia			9435138342
2	Dr. Minakshi Hazarika	Dist. Surveillance Officer Tinsukia			9435338118

3	Dr. Mridul Gogoi	CMS LGB Civil Hospital, Tinsukia	9435528636 8638531939
4	Dr. Pallabi Konwar	SMO, WHO Tinsukia	7060007844
5	Dr. Anjan Pathak	Epidemiologist Tinsukia	9854844520
6	Dr Ranjan Kakoti	SDMO Sadiya	9954552934 7002574184
7	Dr. Amarjyoti Saikia	Dy Superintendent Chapakhuwa FRU, Sadiya	9435338916
8	Dr. Asma Gajnobi	Dy Superintendent Doomdooma FRU	9435338206
9	Nur Islam	DPM, NRHM Tinsukia	9854092049 8638858620
10	Sri Bishnu Jaisy	Dist. Data Manager NRHM Tinsukia	9435003905

Revenue Circle Administration

Sl. No	Circle Officer Name	Designation/ Revenue Circle	Contact Numbers		
			Office	Fax	Mobile
1	Smt Himadri Broah, ACS	CO, Tinsukia	0374-2331451	0374-2331451	9101015146
2	Smt. Kritika Sharmah, AL&RS	CO (A) Tinsukia			8473872762
3	Sri Gyanjyoti Dutta, AL&RS	CO, Margherita	03751-220358	03751-220358	9954334953
4	Sri Navajyoti Saharia, AL&RS	CO, Doomdooma	03756-240611	03756-240611	9678001371
5	Smt. Bharti Borah, AL&RS	CO (A) Doomdooma			8011017706
6	Sri Jaideep Rajak, AL&RS	CO, Sadiya	03759-244088	03759-244088	7086442900

Field Officer, DM

Sl. No	Field Officer Name	Revenue Circle	Contact Numbers	
			Office	Mobile
1	Sri Shidhartha Gogoi	Tinsukia		9435115964
2	Sri Arunabh Buragohain	Sadiya		9706211886
3	Sri Jeevan Jyoti Chetia	Margherita		6001239068

4	Sri Bikash Moran	Doomdooma		7896868711
BDO				
Sl. No	Name	Designation & Address	Contact Numbers	
			Office	Mobile
1	Sri Ashim Sarma	BDO, Guijan		9435229664
2	Smt. Kaberi Buragohain	BDO, Hapjan		9365072589
3	Sri Kaustav Dehingia	BDO, Itakhuli		8403830436
4	Smt. Shriti Lekha Devi	BDO, Kakopather		9707513702
5	Sri Rohit Kr. Yadav	BDO, Margherita		7002019227
6	Sri Ribu Saikia	BDO, Saikhowa		8724096972
7	Smt. Purnima Saikia Dutta	BDO, Sadiya		9854373253 9101131810
Fire Services Station				
Sl. No	Name	Designation & Address	Contact details	
			Office	Mobile
1	Sri Pran Krishna Das	Sr. Senior Officer, Fire & Emergency Services, Tinsukia		7002535517
2	Sri Jitenda Bhuyan	Sub Officer Fire & Emergency Services, Doomdooma		9854860140
3	Sri Nabin Gogoi	Sub Officer, Fire & Emergency Services, Sadiya		9954816656
4	Sri Pran Krishna Das	Station Officer Fire & Emergency Services, Margherita		9435547008 95777932761
Miscellaneous				
Sl. No	Name	Designation & Address	Contact Numbers	
			Office	Mobile
1	Sri Sandipan Borthakur	Div. Gen Manager, FCI Dibrugarh		7002381723
2	Sri Pratap Hazarika	Ex. Engineer, PWD, Tinsukia, Sadiya		6000586166

		Territorial Road Div.		
3	Sri Achyut Kr. Baruah	Ex. Engineer PWD, Digboi, Margherita Territorial Road Div.		8638009703
4	Sri Abinash Kr. Das	Asst. Ex. Engineer, WR Doomdooma Sub Div		6001497398
5	Sri PC Ranjit Ram (IFS)	DFO, Digboi		9101093019
6	Sri Khanindra Nath Das	DFO, Tinsukia Wildlife Div.		9706618149
7	Sri Pranjal Kakoti (AFS)	DFO, Doomdooma		9101388453
8	Sri Sunil Kumar Dutta	Range Officer, Tinsukia		9435234836
9	Sri Samar Biswakarma	Supeintendent Engineer Tinsukia Irrigation Div		8638406823
10	Sri Dibyajyoti Mohan	Ex. Engineer PHE, Tinsukia		9435530059
11	Sri Arup Kumar Chakraborty	Ex. Engineer, PWD (B), Tinsukia		9435174083
12	Smt. Kabita Deka	IS, Tinsukia		9435640207
13	Smt. Kabita Deka	i/c Dist Elementary Education Officer, Tinsukia		9435640207
14	Sri Bikash Sharma	DIPRO, Tinsukia		79954004086
15	Smt. Eva Borkakoty	CEO, APDCL, Tinsukia		9435532880
16	Sri Moniraj Giri Borthakur	AGM Digboi Electric Division		9706871973
17	Sri Rajit Dutta	i/c DAO, Agriculture		9435036078
18	Dr. Rupjit Kakoti	District Veterinery Officer		7086377277
19	Sri Kanai Mahanta	DTO Tinsukia		9085091123
20	Sri Rupanta Sonowal	Deputy Controller Civil Defence		9854177806 6001090790

Annexure (iii) INFORMATION DISSEMINATION SYSTEM:

The information dissemination at times of emergency for Tinsukia District has been laid down as under:

- (1) The ADC (Disaster Management) will be the nodal officer for this. He/She will apprise District Commissioner, Project Officer (DM) and persons concerned, Circle Officers, Water Resource Deptt., PWD (Roads) Deptt. IWT Deptt., Medical & Health Deptt. through SMS and phone.
- (2) The representative from BSNL was asked to look into the possibility of providing parallel connection of the toll free number (1077) to the District Commissioner's Office. They should immediately arrange for alternative phone connectivity in the control room of District Commissioner's Office. Nazarat Officer to take steps accordingly. DPO will also train flood control room duty personnel properly.
- (3) Circle officers will have village vulnerability map with them so that they can pass message to respective Gaon Buras / LR Staff and PRI members without fail. Superintendent of Police will accordingly inform Officers- in- Charge of Police Stations and In-Charge of Out Posts. Circle Officers will also keep contact numbers of boat owners of vulnerable villages and swimmers.
- (4) All concerned Departmental Heads, Circle Officers and their Officers; Gaon Buras should keep their mobiles on switch on mode round the clock till flood season is over.
- (5) The Water Resource dept. as well as the PWD (State and Rural Roads) should take steps to maintain a strong liaison between their officials and their manpower at the field level and keep the District Administration well informed on any emergency situations that may arise.
- (6) ADC (DM) will utilize services of DIPRO for issuing press release for informing the public on GR issued, making people aware about warnings (only in case of emergency). The contact nos. of SDIPRO and DPO (DM) should be circulated to all concerned persons so that they can get the required information in need of the hour.

Annexure (iv) Roles & Responsibilities of Departments as per ASSAM STATE DISASTER MANUAL

Water Resource Department

Post Flood	<p>The Executive Engineer, Water Resources will visit the generally flood affected areas and shall:</p> <ol style="list-style-type: none">1) By the 31st of December<ol style="list-style-type: none">a) Classify the different areas and localities of district on the basis of the flood hazard atlasb) Re-prepare/update the map if there be any change in classification of areas shown in the map.c) Forward by the 31st of January the list of areas classified along with the re prepared/updated map to the DCs and SDOs and other district level officersd) Suggest D.C. for undertaking village work on: Digging link drains and other drains to prevent water congestion in localized depressions and Construction of bunds or repairment of bunds to protect agricultural lands against flood; Prepare detailed plans and estimates for works as may be required by DC and render necessary technical assistance to DC in execution of works.2) By the 30th of April<ol style="list-style-type: none">a) Prepare a tentative list of flood control personnel for flood fighting, patrolling on embankments, dykes and other flood protection structures;b) Arrange and store in suitable places: Materials for erecting temporary sheds at the work sites Other materials for protection from danger by floods to flood control structures;c) Keep all departmental vehicles, boats and launches in fit for-operation condition;d) Ensure that the embankments, dykes and other structures are in good condition;
------------	---

	<p>e) Complete short term emergent flood protection measures in areas, such as drains, closure of breaches, construction of retirement bunds, anti-erosion measures and others</p> <p>3) By the 10th of May, accompany DC along with SP for a joint verification of vulnerable areas</p>
During Flood	<p>The Executive Engineer, Water Resources will:</p> <ol style="list-style-type: none"> 1) Follow the Flood Warning System 2) As soon as the river is within one meter of the danger level start vigorous patrolling at the reach of the embankments/dykes and other flood protection structures; and; 3) Keep close touch with DC On occurrence of flood, the EE shall <ol style="list-style-type: none"> 1) Examine the physical conditions of the embankments/dykes and ensure that leakages, seepages if any are promptly attended to; 2) Take protective measures without loss of time in case of any signs of breach; 3) Assist DC in the flood operation by sparing personnel equipment, vehicles, boat sand launches as available.
After Flood	<p>As soon as flood water recedes, the Executive Engineer, Water Resources shall:</p> <ol style="list-style-type: none"> (i) Suggest DC in order of priority, the works to be taken up on test relief which may include the following: Digging link drains and other drains to drain outstanding flood water Construction and repairment to ring and other <i>abadi</i> protection bunds; and Repairment to and deepening of existing drainages to eliminate possibility of future floods (ii) Prepare plans and estimates of those items of work as may be required (iii) Render technical assistance, as necessary to DC in execution of works. <p>2) Finalize and start labour-oriented departmental works for test relief in consultation with DC. This may include the following: Repairs to damaged embankments/dykes, other flood protection structures out of their own funds and render technical assistance to P&RD and Agriculture department to undertake similar works involving embankment and bunds; Minor flood protection works; Works already provided for in the approved schemes for these areas.</p> <ol style="list-style-type: none"> 3) Restore tools, equipment, vehicles and other stores; 4) Collect materials, vehicles lent to DC; and 5) Repair/replace damaged tools/equipment 6) Prepare plan and estimates for repairing damaged structures/embankments and place it before the DDMA for onward submission to the Government for necessary approval for State Disaster Response Funds (SDRF).

Joint Director, Health Services

Pre Flood	<p>The Jt. Director (JD), Health Services will visit generally flood affected areas by the 30th of April</p> <ol style="list-style-type: none"> 1) Prepare: a list of hospitals, Primary Health Centres, dispensaries and others institutions located in these areas a list of doctors and paramedical staff already available in each of the areas and the number of additional Hands against each category that may be required in each of the areas in case of acute floods a list of doctors paramedical staff of different category who can be withdrawn from their places of works and their services utilized for relief work; 2) Ensure that adequate stocks of medicines, vaccines and disinfectants likely to be necessary are kept at the district and subdivision head-quarters; 3) Keep ready in the district/subdivision head-quarters materials for Augmenting the hospital beds by at least 10 in case of necessity; and Opening one dispensary camp for each of the very vulnerable areas; 4) Arrange for mobilizing at short notice two medical relief teams at the district head quarters in order to rush them for relief works; 5) Prepare a detailed plan for utilizing the doctors and other voluntary organizations in the district during floods if so required, and 6) Take measures for prevention of epidemic and arrange for necessary vaccinations of the people in these areas. 7) Ensure that ambulances and boat clinics are operational. 8) The Director Health Services shall arrange before the 30th of April. Awareness Programmes for the general public in the very vulnerable and vulnerable flood affected areas on health education measures which are to be implemented prior to the flood season, through specially prepared mass media, like posters, pamphlets, filmstrips and cinema shows; Print adequate numbers of health education materials and send them to the Joint Director, Health Services at the District Headquarters before the 15th of April for distribution Ensure that the Principal of the medical keep ready medical teams, each consisting of about 10 doctors, paramedics and supporting staff so that the teams can be rushed to the flood affected areas at short notice. The teams should be equipped to move with their own medicines, tents, food items cooking utensils lanterns and other necessities so that they can function as self-contained units without depending on other agencies. 9) Refresher's course for doctors and paramedical personnel covering such aspects as medical care and prevention of epidemics during natural calamities will be arranged by the Director Health Services with emphasis on special problems on care and prevention during and after floods. The course may consist of: First-aid course by demonstration and practice; Prevention of epidemics lectures and practical demonstrations in application of insecticides and disinfectants and disposal of dead bodies and Emergency sanitation-lectures and demonstration on purification of water, disposal of sewage, construction of temporary latrines, maintenance of cleanliness
During Flood	<p>On receipt of flood warning, the Joint Director (JD), Health shall:</p> <ol style="list-style-type: none"> 1) Alert the doctors and para-medical staff 2) Inform DC/SP for arranging transport for staff and ambulance services to be available at the short notice, if departmental vehicles are not available; 3) Check personnel, equipment and medical stores On occurrence of floods JD shall: <ol style="list-style-type: none"> 1) Maintain close touch with DC 2) Immediately visit the flood affected areas along with one medical team 3) Start measure for health relief at a Primary Health Centre/dispensary/sub-centre, if such an institution is located conveniently in the flood affected area 4) Make immediate arrangements to open dispensary camps in the affected areas if the existing health institutions cannot cover the areas 5) Decide immediately whether isolation of certain patients is necessary and desirable and if so, construct temporary isolation daybeds in the primary health centre/dispensary/sub centre/ dispensary camp as may be convenient. JD shall also post the required additional staff for maintaining the isolation wards

	<p>6) Decide whether isolation of certain patients is necessary and if so establish temporary hospital facilities in the nearest PHCs/hospitals. Additionally, JD shall post required staff for maintaining the hospital facilities and arrange transport for the patients to the hospital.</p> <p>7) (i) Decide the extent of health measures to be taken and work out whether additional medical relief teams are required. If so, he will mobilize staff within his district and deploy them. If staff are not sufficient JD shall request the Director of Health Service for additional aid (ii) Entertain for short period additional paramedical and Grade IV staff, as may be absolutely necessary;</p> <p>8) Utilize the services of Red Cross and other voluntary organizations, as may be forthcoming in rendering relief in the flood affected areas</p> <p>9) Arrange other relief measures like disinfection of water sources, vaccination, health education from the nearest PHC with the help of staff attached to those institutions</p> <p>10) Frequently visit the flood affected areas and ensure effectiveness of health measures.</p>
After Flood	<p>After the floods, JD shall:</p> <ol style="list-style-type: none"> 1) Restore equipment and stores; and 2) Repair/replace damaged equipment; and 3) Arrange for disposal of unutilized medicines and disinfectants 4) Prepare plan and estimates for repairing damaged structures and place it before DDMA for onward submission to the Government for necessary approval for State Disaster Response Funds (SDRF)

Sub-Divisional Officer/Sectional officer IWT

Pre Flood	<p>The Subdivision Officer/Sectional Officer, Inland Water Transport shall visit the generally flood affected areas by the 30th of April and shall:</p> <ol style="list-style-type: none"> (1) Keep all vessels and boats fit for operation. (2) Periodically arrange training for technical personnel and arrange tools and spare parts in IWT workshop and other stores for maintenances and repairmen of boats. (3) Prepare an estimate POL consumption per hour and total carrying capacity available of relief boats and other vessels and inform the DC
During Flood	<p>On receipt of flood warning the SDO/SO IWT shall maintain close touch with DC and:</p> <ol style="list-style-type: none"> (1) Alert his subordinates to keep themselves ready for floods; (2) Finalize the arrangement for deployment of relief boats and other vessels with necessary tools and plants and other stores; (3) Draw up tentative programs for carrying out duties; and in consultation with DC/SDO (Civil) impose restrictions on the plying of boats on the river during high flood situation to ensure public safety. (4) Take up with EE, IWT Guwahati for arranging additional vessels, stores and spares, if necessary. On occurrence of floods, he will take action as follows: <ol style="list-style-type: none"> (1) Place relief boats and other vessels, as directed by DC to the flood affected areas and start relief operations; (2) Arrange, purchase and transport POL for vessels from the agencies as arranged by DC; and (3) Undertake constant tours to the affected areas and ensure adequacy of the arrangements made
After Flood	<p>Post flood relief operations: , he will</p> <ol style="list-style-type: none"> 1) Restore relief boats, other vessels, equipment and stores and 2) Take steps for the repairment to of damaged boats/vessels owned by IWT as well as the district administrations.

Executive Engineer, Irrigation Department

Pre Flood	<p>Executive Engineer, Irrigation shall visit all irrigation works in his jurisdiction with special emphasis to the vulnerable areas and he will by the 30th of April:</p> <ol style="list-style-type: none"> 1) Check and ensure that canals and other structures for of irrigation in these areas are in good condition 2) Check against unauthorized construction likely to damage any structures of irrigation department 3) Assess requirements and arrangement of tools and plants and other stores 4) Keep vehicles, tractors and bull-dozers under the division in good, running condition 5) For relief work in vulnerable areas <ul style="list-style-type: none"> ▫ Prepare tentative list of works; and coordinate with other department i.e., WR/P&RD/Agriculture to carry out necessary works without which the existing irrigation infrastructures may be damaged by flood. ▫ Check provisions already made in approved schemes for these areas.
During Flood	<p>On receipt of flood warning, the EE, Irrigation shall:</p> <ol style="list-style-type: none"> 1) Keep close touch with the DC; 2) Alert staff; and 3) Check <ul style="list-style-type: none"> ▫ Tools and plants, store, ▫ Vehicles, trucks, bull-dozer, <p>On occurrence of floods, the EE shall:</p> <ol style="list-style-type: none"> 1) Visit the irrigation works in flood affected areas; 2) Lend the DC materials (if available) for temporary relief camps, vehicles if required; 3) Assess requirements and deploy staff to::Suggest DC for undertaking irrigation works, on test relief and render technical assistance as necessary; and <ul style="list-style-type: none"> ▫ Take safety measures for the protection of irrigation canals and other irrigation works. 4) Frequently visit the flood affected areas and ensure measures for safety of irrigation structures; and 5) For test relief: <ul style="list-style-type: none"> ▫ Finalize list and start works; ▫ Take up labour intensive items for approved plan schemes in the areas by engaging flood affected people
After Flood	<p>After the flood operation, EE shall:</p> <ol style="list-style-type: none"> 1) Restore tools, plants and stores 2) Repair/replace damage tools and plants; and 3) Collect materials, vehicles, lent to District Commissioner 4) Prepare plan and estimates for repairing damaged structures and place it before DDMA for onward submission to the Government for necessary approval for State Disaster Response Funds (SDRF).

Irrigation Department

Pre Flood	<p>Executive Engineer, Irrigation shall pursue joint verification with the Mechanical/Electrical counterparts of Irrigation Project/schemes that falls under the jurisdiction of the Nodal Division and shall:</p> <ol style="list-style-type: none"> (1) By 31st December <ol style="list-style-type: none"> a) Identify the vulnerable points of irrigation structures like head works, aqueducts, cross drainage, canal embankments and canal system, intake LIC/DTW points and the like. b) Map vulnerable structures and canal systems including vulnerability of mechanical / electrical structures.
-----------	--

	<p>c) Forward by the 31st of January, the prepared maps showing vulnerabilities to DCs and SDOs and other district level officers.</p> <p>d) Suggest DC for undertaking works on Repairing vulnerable structures of the project. Closing branches of canal embankments, raising and strengthening of embankments to protect agricultural lands against flood. Assess the position of pumps/motors including electrical transformers and statuses of electrical connections Prepare a detailed plan and estimate of works as may be required by DC and render necessary technical assistance to DC in execution of the works.</p> <p>(1) By 30th April</p> <p>a) Prepare a tentative list of Irrigation personal for round the clock patrolling of Irrigation structures and canal system.</p> <p>b) The Addl. CE(I)SEs along with the concerned EE shall visit the generally flood affected area under command of each scheme and ensure that the canal embankments, irrigation pump motors, electrical equipment are in good condition/require immediate measures to project irrigation assets identified as vulnerable from joint verification.</p> <p>c) Complete short term emergent flood protective measures of electrical/mechanical pump houses, from impending danger from bank erosion.</p> <p>By 30th May</p> <p>a) Accompany DC along with SP for joint verification of vulnerable areas</p> <p>b) Identify drought prone areas under command of irrigation projects</p>
During Flood	<p>The Executive Engineer shall:</p> <ol style="list-style-type: none"> 1. Follow the Flood Warning System/message at the upstream release of water from the dam etc. of international country like Bhutan for headwork protection at Major/Medium project Head Work located at National/International boundary 2. Keep constant vigil of on canal systems and round the clock monitoring duty of important canal structures like Head Works 3. Keep open the Head Work gates during occurrence of flood of a devastating nature 4. Keep in touch with DC and take action during unprecedented floods that cause danger/damage to structures and inform higher departmental officials immediately
After Flood	<p>As soon as flood water recedes, the EE Irrigation shall:</p> <ol style="list-style-type: none"> 1. Prepare plans and estimates for these items of work that may be required for irrigation supply to field after receding of flood. 2. Finalize and start labour oriented work for test relief in consultation with DC which includes the following: Repair to damage canal embankments, afflux bunds, guide bunds, bund protection work out of their own funds and render technical assistance to P&RD to undertake works involving canal embankments and bunds 3. Prepare plan and estimates for repairing damaged structures embankments/pump houses/intake points and place those before DDMA for onward submission to the Government for necessary approval of the State Disaster Response Fund (SDRF)

Executive Engineer, PWD (Roads)

Pre Flood	<p>The Executive Engineer PWD (Roads) will visit the generally flood affected areas within jurisdiction, and shall by the 30th of April:</p> <p>(1) Ensure that:</p> <ul style="list-style-type: none"> ▣ The road-side debris/materials are stacked in proper places so that they are not washed away during floods; ▣ The passage of all cross drainage works (bridges and culverts) are clear and free from obstructions to allow easy flow of the flood water; ▣ The Existing protective works, as exist in culverts and bridges and road approaches flanking such
-----------	---

	<p>structure will have been repaired as necessary;</p> <ul style="list-style-type: none"> ▣ The bailey bridges, single boats, engine driven mar-boats, bull dozers, road rollers trucks and other vehicles of the division are in good running condition; ▣ Materials for constructing temporary bridges and camps for PWD workers are available in stock according to the limit prescribed by the Chief Engineer, PWD ▣ Soundings are taken as necessary for structure, situated below the water level in April, and necessary drawings prepared for subsequent reference during floods. <p>2) Assess stocks of CI sheet, tarpaulins and other materials as are generally used for tents and temporary huts in relief camps, which may be available for lending to the DC if required,</p> <p>3) Assess and prepare list of staff of different categories for duties and make necessary arrangements</p> <p>4) Arrange reserve stock of tools and plants and other stores at scales prescribed by the chief Engineer, PWD</p>
During Flood	<p>On receipt of flood warning the EE shall:</p> <ol style="list-style-type: none"> 1) Under emergent conditions keep constant and continuous contacts with the concerned District Commissioners/Civil Sub Divisional Officers 2) Alert his subordinate for floods 3) Draw up tentative programmes of the measures to be taken. <p>And also:</p> <ol style="list-style-type: none"> 1) Immediately visit the flood affected areas 2) Assess requirements and deploy staff for: Keep round the clock vigil of the roads and bridges, threatened by floods; Restore communication within the shortest time possible in all the National Highways, state roads and district roads in consultation with the superintending engineer. In case of village roads at least pedestrian traffic has to be restored; Keep proper vigil that no unauthorized cuts are made in PWD roads for draining out of flood water; and Take measures for the preservation of PWD buildings and other works in the flood affected area and prevent encroachments on Government lands under his charge. 3) Report the submergence of roads to the District Commissioner, Superintending Engineer, Chief Engineer and Secretary, PWD immediately after the occurrence indicating concisely the location and extent of submergence, the fact of closure of traffic; 4) Report the nature and extent of damage during flood even where there is no subsidence or after subsidence of flood water, as the case may be and if the traffic is closed as a result thereof; 5) Press into service baily bridges and vehicles, (as available) for rescue operations and transhipment of marooned people livestock and others as may be required by the DC 6) Render technical assistance as may be required by the DC in constructing temporary huts in relief camps and in other test relief works, such as repairs to damaged village roads, culverts, bridges and new village roads.
After Flood	<ol style="list-style-type: none"> 1) Restore tools and plants; 2) Repair/replace damaged tools and plants; 3) Collect the items lent to DC for creating temporary structures in relief camps; 4) Take steps to repair damaged roads, culverts, bridges, buildings and other structures borne in the books of PWD; 5) Report DC, SE, CE and Secretary, PWD soon after restoration of communication and also intimate the expenditure/liability incurred thereof; 6) Prepare detailed estimate which should also include the expenditure/liability incurred for restoration of traffic, the cost appraisal for the restoration of the road surface/structures to the original condition and submit together with the statement in the proforma to the SE for onward transmission by the latter to higher authorities in PWD for obtaining sanction and arrangement of funds 7) Prepare plan and estimates for immediate restoration of damaged infrastructures and place it before DDMA for forwarding it to the Government (for SDRF).

Executive Engineer, PHE

Pre Flood	<p>The Executive Engineer, Public Health Engineering shall visit the generally flood affected areas by the 30th of April, and:</p> <ol style="list-style-type: none">1) Assess measures likely to be required for safe water supply in the areas;2) Prepare: A list engineering personnel of different categories already available in the nearest PHE division and the number of additional hands that may be required in each area in case of heavy floods; A list of engineering personnel of different categories who, in case of necessity can be withdrawn from their places of work and utilised for relief work;(3) Arrange for mobilizing at short notice two PHE teams at the district headquarters to rush them for relief work;(4) Ensure adequate stocks of: Equipment and materials for sinking tube well, ring well, pit/sanitary latrines in the relief camps and other places in the flood affected areas; and Camp materials and other stores for workers and keep them in appropriate places. Preposition the water purifier mounted vehicle used for providing packaged drinking water in vulnerable locations in the State.(5) Keep the departmental vehicles in good running condition.
During Flood	<p>On receipt of flood warning, EE shall:</p> <ol style="list-style-type: none">1) Alert subordinate officers and staff regarding floods;2) Check vehicles, equipment, stores and3) Draw up tentative programmes for action. <p>On occurrence of floods, EE shall:</p> <ol style="list-style-type: none">1) Keep close touch with the DC;2) Visit the flood affected areas immediately with one PHE team and start measures for water supply and pit/sanitary latrines3) Assess extent of water supply measures required and deploy necessary staff. If the staff available in the district are not sufficient to cope with the situation, arrange through CPHE additional staff; and4) Constantly visit the flood affected areas and ensure adequate safe water supply measures and sanitation in the relief camps.
After Flood	<p>After the flood relief operation, EE shall:</p> <ol style="list-style-type: none">1) Restore tools and equipment, stores, etc. and2) Repair/replace damaged tools and equipment3) SDRF proposals for damaged water supply pipelines and infrastructures

Superintendent of Police

Pre Flood	<p>The Superintendent Police (SP) will visit the generally flood affected areas and he will by the 15th of May:</p> <ol style="list-style-type: none">1) Prepare a list indicating the number of Police personnel, Civil Defence and Home guards likely to be deployed in addition to the Police personnel in the existing Police stations and out posts in each such area for purposes like Law & Order, Rescue & Evacuation. The list regarding the Civil Defence and Home guards shall be prepared in consultation with the Commandant, Civil Defence and Home Guards of the district. SP shall indicate the requirement of Civil Defence and Home Guard through the District Magistrate;2) Keep the Police vehicles and equipment, in good working condition;3) Prepare a tentative list of vehicles likely to be required for requisition for patrolling rescue operation, evacuation of affected people live-stock, transport of relief workers and carrying relief articles;4) Arrange for required number of police wireless sets to be kept in readiness for temporary installation in the affected area; and5) Stock the required equipment and stores
-----------	--

During Flood	<p>On receipt of the flood warning, SP shall:</p> <ol style="list-style-type: none"> 1) Alert/ready the Police personnel for relief operations; 2) Collect intelligence reports about incidences of crime following the flood and take effective measures to prevent and investigate such crimes; 3) Assist in rescue operations and evacuation or transfer of affected people to relief camps or safer places through providing security to the rescuers (SDRF/NDRF) 4) Help strayed persons to re-establish contact with members of their families or relations; 5) Take care of salvaging property including live-stock of the affected people; 6) Post police guards at vital installations and arranging guard for relief materials at the relief camps; 7) Render assistance in restoration of means of communications (police wireless will be commissioned if necessary) 8) Arrange special patrol on lines of communications, along with relief materials when carried; 9) Arrange required number of vehicles in addition to the available police vehicles, by requisition or otherwise; and 10) Undertake constant tours to be able to bring in effective police measures. 11) Disseminate information through Police Radio Communication if required.
After Flood	<p>After the flood relief operation SP shall:</p> <ol style="list-style-type: none"> 1) Restore vehicles, equipment and camp materials and 2) Repair/replace damaged equipment

District Animal Husbandry & Veterinary Officer

Pre Flood	<p>District Animal Husbandry and Veterinary Officer will visit the generally flood affected areas and he will by the 30th of April</p> <ol style="list-style-type: none"> 1) Assess requirements of veterinary measures to be taken in The areas and arrange Veterinary Assistant Surgeons(VAS), Veterinary Field Assistant(VFA) and other staff; Equipment, medicines, vaccines and disinfectants Materials for installing first aid centres and camp dispensaries. Suitable high places for sheltering live-stock from flood affected areas. Mobilize at short notice two or more veterinary teams (each team normally comprising one VAS and five VFA) at the district headquarters for relief work in case of an emergency. Keep prescribed scales of all essential equipment, medicines, vaccines, disinfectants in every hospital dispensary, first aid centre in the areas to be readily available for relief. Fodder like hay and green grass from live-stock fodder farms or from the other sources Measures for prevention combating a situation like widespread disease in epidemic form among animals. 2) Assist the District Commissioner in arranging with local traders for supplying animal feed at reasonable price if required during the floods 3) Prepare a veterinary map for these areas showing veterinary hospitals, dispensaries, first aid centres, AI. Sub-centres and cattle population covered by each of these institutions and forward a copy each to DC and Director of Animal Husbandry and Veterinary. <p><i>Training in Veterinary relief measures</i></p> <p>The Director of Veterinary shall organize:</p> <ol style="list-style-type: none"> 1) By arrangement with the veterinary college short duration training course in veterinary medical care and prevention of epidemic among animals for staff of the V. & AH. Department; and 2) Awareness programmes for general public in these areas on veterinary measures to be implemented prior to flood season through posters, pamphlets and film strips. DAH & VO on receipt of flood warning shall: <p>Alert the subordinate officers and field staff; 2) Check and arrange personnel stores, equipment, vehicles and 3) Draw up tentative programme of relief work;</p>
During Flood	<p>On occurrence of floods DAH & VO shall:</p> <ol style="list-style-type: none"> 1) Keep close touch with DC.; 2) Visit the flood affected areas immediately with a veterinary relief team and start relief measures; 3)

	<p>Arrange with the help of DC shifting of live-stock to suitable high places; 4) Assess extent of veterinary services required and deploy necessary staff. If the staff available for relief work in the district are not sufficient then arrangement for drafting of additional staff from outside the district through the Director of Animal Husbandry and Veterinary shall be made; 5) Open first aid centres and dispensary camps if the existing first aid centres, dispensaries and hospitals are not sufficient;</p> <p>6) (i) Assist the public in taking preventive measures against any epidemic among live stock and take measures to vaccinate all susceptible livestock against such diseases</p> <p>7) Arrange and distribute feed and fodder for the animals as directed by the DC; and</p> <p>8) Constantly visit the flood affected areas and ensure effectiveness of the measures</p>
After Flood	<p>After the flood DAH & VO shall:</p> <ol style="list-style-type: none"> 1) Restore equipment and stores; 2) Repair or replace damaged equipment; 3) Arrange for the disposal of balance medicines or replenish stock of medicine and stores 4) Take steps for repair of damaged veterinary buildings 5) SDRF proposals be prepared, if any

Deputy Director, Food & Civil Supplies

Pre Flood	<p>The Deputy Director of Supply or any other officer of procurement and distribution of civil supplies in the district will by the 30th of April:</p> <ol style="list-style-type: none"> 1. Arrange for the procurement of controlled commodities like rice and maintain a reserve stock of the required quantities of these items in specified places, with the government agencies to be released during the floods on a requisition from the DC. The reserve stock will not be released for any other purpose without the specific approval of DC.; 2. Hold discussions with representatives of the Chamber of Commerce, local traders and co-operatives and ensure that adequate stock of other non-controlled essential commodities like edible oil, salt, kerosene, free sugar, gur, pulses, and potatoes. Baby food, wheat bran and the like are maintained by them so that they can also be made available at reasonable prices to DCs for relief works. 3. Arrange through the Director of supply for procurement of the controlled and essential non-controlled and essential non-controlled items, which cannot be locally procured from within the district. 4. Intimate DC the names of the agencies and the quantity of reserve stock available with each; 5. Keep certain quantities of reserve stock by arrangement with the approved dealers of GCI sheets to be made available at reasonable rates to be made flood affected people ; and 6. Arrange with the Food Corporation of India, the Assam State Co-operative Marketing and Consumers' Federation Limited and the wholesale Co-operative Societies for lifting by DC from each of these agencies not exceeding 500 quintals each of <i>atta</i> and rice, as necessary, without prior allotment of the Government of India or the Director of Supply. Such lifting of <i>atta</i> or rice will be adjusted against the quota of the next month or regularised by obtaining formal allotment
-----------	---

During Flood	<p>The D.D.S. or the officer –in-charge of civil supplies shall:</p> <ol style="list-style-type: none"> 1. Ensure adequate supply position of essential commodities, particularly the controlled commodities not only in the affected areas but also in the other areas of the district; 2. Keep constant vigil by the supply staff so that the traders do not take advantage of the situation create any condition of artificial scarcity and inflate the price of the commodities. Any tendency towards hoarding and profiteering should be dealt with sternly; 3. Take steps on priority basis for arranging additional supplies from within or outside the district, if the reserve stock of the controlled commodities is not enough for relief due to widespread floods; 4. Cause retail outlets to be opened, where necessary, in the affected areas as may be directed by the DC Deploy staff for relief in the affected areas; and 6. Seek at once the assistance of DC in case of difficulty regarding transport of essential commodities: If it is due to shortage of wagons, to move government for taking up with the railway authorities at the appropriate level for placing of sufficient number of wagons; and For taking up with the Assam State Transport Corporation, Inland Water Transport Organisation and other transport agencies for giving priority in transporting essential commodities in the flood affected areas. If the fleet of these organizations is not sufficient to cope with the situation, the vehicles, boats and motor launches. Requisitioned by DC for relief may also be utilized.
After Flood	<p>D.D.S. or the officer in-charge shall:</p> <ol style="list-style-type: none"> 1) Obtain the particulars from the government agencies regarding the quantity of each of the commodities released from the reserve or other stock for relief and submit a complete return within one month from the date of expiry of the emergency to DC and to the Director of Supply 2) Allow with the approval of DC the balance of the reserve stock, with different government agencies to be utilized for general purposes as soon as the flood relief is over.

District Social Welfare Officer

Pre Flood	<p>The District Social Welfare Officer (SWO) will visit generally flood affected areas under jurisdiction and shall by the 30th of April:</p> <ol style="list-style-type: none"> (1) Make arrangements for Mobile units of maternity and child welfare centres likely to be necessary in the affected areas Draw up nutrition programmes for children below 6 years and expectant/nursing mothers in the flood prone areas through the Anganwadi Centres; Provide community education (material support and activities) on promoting early initiation and exclusive breastfeeding and timely quality complementary feeding for young children and also special nutritional needs of pregnant and lactating mothers ,hand washing ,safe water, hygiene and sanitation. Make arrangements for taking care in the relief centres of orphans, old, infirm and the destitute; and (2) Make a list and the facilities of voluntary social welfare organisations and Anganwadi Centres located in the district which may be associated, in case of necessity, in relief operation and a list of personnel for rendering services in the relief centres. 3) Keep vehicles in good running condition.
During Flood	<p>On receipt of flood warning SWO shall:</p> <ol style="list-style-type: none"> 1) Keep constant touch with DC; and 2) Alert personnel about floods On occurrence of floods, SWO shall: <ol style="list-style-type: none"> 1) See that orphans, old, infirm and destitute accommodated in the relief/evacuation centre are properly taken care of ; 2) Requisition the services of the voluntary social welfare organizations for rendering assistance as and when necessary; 3) Organize running of kitchen, if required by DC for the persons mentioned in (1) above:

	<p>4) Shift the destitute, where necessary to the destitute homes; and</p> <p>5) Ensure optimal infant and young child feeding practices i.e., protect, support and promote early initiation of breast feeding within 1 hour of birth and exclusive breastfeeding of infants for six months, counsel on safe, adequate and acceptable complementary food for children with continued breastfeeding for 2 years and above.</p> <p>6) Donate milk powder, packaged infant food substitute or milk substitute is not recommended for children under 2 years of age as clearly stipulated in the IMS (Infant Milk Substitute Act)</p> <p>7) Ensure appropriate management of moderate to acute malnutrition of children and supplementary feeding for vulnerable groups including pregnant and lactating women according to identified needs.</p> <p>8) Support and coordinate with NRHM for vitamin supplementation and deworming (12-59 months) with the help of Anganwadi workers.</p> <p>9) In coordination with the Health department support identification of severely acute malnourished children and refer them to health facilities/nutrition rehabilitation centre.</p> <p>10) Ensure the intake of iodized salt among women and children.</p>
--	---

Agriculture Department

Pre Flood	<p>The District Agricultural officer shall:</p> <ol style="list-style-type: none"> 1) Undertake extension measures relating to the latest result of research available from the Assam Agricultural University or from other sources on already released varieties including flood tolerant varieties and other cultural practise for agriculture in the generally flood affected areas; 2) Advise the dates after which seed transplanted should not be undertaken; and 3) Advise on the suitable cropping patterns 4) By the 30th of April the district Agricultural officer will visit the generally flood affected areas and Make an assessment along with the Revenue staff of the acreage under crops and number of cultivators likely to be affected in each of the areas; Prepare a block-wise agricultural map showing areas under different crops in the generally flood affected areas and forward a copy each to the District Commissioner, the Zonal Joint Director of Agriculture and the Director of Agriculture; Assess requirement of and assist DC in arranging for seeds, seedlings and manures for grants; and agricultural loans in cash and kind (seeds, seedling, manures, agricultural implements bullocks) Assess requirement and arrangement for pesticides for protection of crops after floods and tools and plants relief works. 5) Make arrangements for raising seedling in specific government agriculture farms/ nurseries. If the quantity to be raised in the government farms/nurseries is not enough, the balance should be raised by arrangement with cultivators
During Flood	<p>On receipt of flood warning the district Agricultural Officer (AO) shall:</p> <p>Alert all the subordinate officers and field staff</p> <p>Check stock of seeds, manures implements and make arrangements for raising seedlings and</p> <p>3. Draw up a tentative programme for relief works On occurrence of floods, he will keep in constant touch with DC and will shall:</p> <ol style="list-style-type: none"> 1. Immediately collect agricultural statistics along with Revenue staff about acreage under crops affected by flood, damage to crops, and number of cultivators involved 2. Arrange distribution of agricultural inputs in consultation with DC <p>(i) render technical guidance to the needy cultivators for salvage and protection of surviving crops and raising of such varieties of crops as may be suitable during the season or in the next cropping season</p>

	<p>(ii) Arrange for spraying of pesticides, where necessary; and</p> <p>(iii) Approach the Soil Conservation Department for removal of excessive sand deposits in agricultural fields which cannot be removed by an individual farmer's efforts⁴. AO shall constantly visit the flood affected areas to ensure effectiveness of agricultural relief and rehabilitation measures</p>
After Flood	<p>After the flood relief operation AO shall:</p> <ol style="list-style-type: none"> 1) Restore the tools and plants 2) Repair the damaged tools and plants 3) Dispose of undistributed seeds and manures which cannot be kept for use beyond a particular crop season

District Elementary Education Officer/ Inspector of Schools

Pre Flood	<p>The Inspector of Schools(IS) shall by the 30th of April:</p> <ol style="list-style-type: none"> 1. Prepare a list of Government and aided schools in the very vulnerable and vulnerable areas showing particulars of buildings <i>i.e.</i>, location, accommodation in square meters in respect of each school and forward a copy of the list to DC/SDO 2. Prepare a list of teachers and other staff who may be available from each schools for flood relief work if so required by the DC/SDO and forward a copy of the list to DC/SDO 3. Collect a list of suitable N.C.C cadets / Scouts/ NSS volunteers from the District Sports Office who shall be available for flood relief work if required by DC/SDO and forward a copy of the list to DC/SDO
During Flood	<p>.On receipt of flood warning,</p> <ol style="list-style-type: none"> 1.the IS shall alert the teachers/ staff/NCC cadets/Scouts/NSS volunteers as per the list prepared to be ready to move for flood relief duties as soon as requisitioned by DC/SDO 2. (i) Order closure of a school, the building of which has been requisitioned by the DC/SDO for utilising as evacuation/ relief centre; (ii) Order for closure of any school in the flood affected areas if necessary up to 15 days. The IS shall take the approval of the Director of Secondary Education if closure of a school beyond this period is considered necessary. 3. Visit the flood affected areas and assess if any educational concession/assistance is required to be given to the flood affected students/ institutions. If so, draw up scheme on priority basis and submit to government in Education Department through DC/ SDO for sanction and allotment of funds.<i>Duties of the Director of Elementary Education & Director, Secondary Education</i> The Director of Elementary/Secondary Education shall: <ol style="list-style-type: none"> 1) Issue standing directions to all school authorities in the State to lend the services of school teachers and other staff if and when required by the DC/SDO for floodand other relief duties 2) Request the District Sports Officer to issue standing instructions to the NCC units for deployment of NCC cadets when requested by the Inspector of Schools to assist DC in Flood relief operation 3) Request all colleges to lend the services of the college teachers and staff when required by DC/SDO for flood relief duties
After Flood	<p>Submit details of damaged infrastructures</p>

District Commissioner/DDMA

Pre Flood	<p>1) Convene meetings of the DDMA for flood preparedness of which the first meeting is to be held by the 15th of February to advise on the following in aspect of the district headquarters/ subdivision</p> <p>Maximum number of relief centres likely to be set up Facilities to be available at each centre Maximum likely number of relief parties</p> <p>The manner in which individuals and voluntary organizations are to be associated with the relief teams The manner in which Panchayats will be associated with relief operations. List of protection works to be completed by the 30th of April by the Water Resource department/ Panchayats. Labour-oriented works likely to be taken up by P&RD, P.W.D, Irrigation, Forest, Agriculture and others Issues relating to flood affected areas to be tackled by P.W.D, W.R. and the Irrigation Department before the onset of monsoons; and Adequacy or otherwise of the preparations made by the various authorities concerned for dealing with the floods as required</p> <p>2) Take up steps for implementation by the various authorities as per the recommendations of DDMA meeting on flood preparedness. By 30th April, the DC as Chairperson DDMA will: Divide the district into compact zones each comprising a group of villages falling under both 'very vulnerable' and 'vulnerable' areas as classified in DDMP and each such zone shall be serially numbered. Select responsible officers not below the rank of Circle Officer who have thorough idea of the geographical terrain and other local conditions of the respective zone, to be designated as Relief Officer (RO) for placing him in charge of each zone and shouldering such duties and responsibilities as may be assigned to him Select sites for evacuation centres and relief centres in safe areas. The site for sheltering livestock may be decided in consultation with the district A. H. & Veterinary officer. In selecting sites, preference shall be given to high lands, schools, market places and places not likely to be inundated. Make a rough estimate of requirements:</p> <ul style="list-style-type: none"> • Controlled commodities like rice, <i>atta</i>, and controlled cloth and other non-controlled essential commodities like edible oil, salt, kerosene, free sugar, gur, pulses, potatoes, baby food, wheat bran and similar items and intimate the Deputy Director or any other officers of Civil Supplies in the district for necessary arrangement. • Petrol for vehicles requisitioned from the public; engine driven mar-boats, launches and arrange with depots or agencies of the IOC for ensuring supply as and when required during floods and intimate such arrangements to the district officers of the concerning departments. • Operational cost of the boats for carrying out Search & Rescue and evacuation operation may be incurred from the GR funds. <p>3) Prepare A sub-division wise list of officers and staff available for deployment of relief duty as and when called for; A list of jeeps, buses, trucks and other vehicles for requisition in case of necessity, in consultation with the D.T.O; A list of boats/mar-boats/bailey bridges as shall be available from P.W.D. and the Inland Water Transport Department. A list of boats, private and public, other than those included in the list prepared under (iii) above, which can be requisitioned in case of necessity.</p> <p>4) The District Commissioner will undertake a joint inspection by the 10th of May along with the E.E., WR department and S.P., as a precautionary measure against breaches in embankments, bunds, drains, nullahs and other flood protection works, to see if necessary repairs and the like have been done and that they are in good condition.</p>
During Flood	<p>1) DDMA will conduct weekly meeting to review flood management during the flood season</p> <p>2) On receipt of flood warning D.C will: Take action as per Standard Operating Procedure (SOP) prepared by the State Send relief officers along with other staff to the respective zones; Request SP to send Police party and install temporary wireless stations if required Direct Station Officer, Fire & Emergency Services to place State Disaster Response Force (SDRF) personnel along with rescue boats if required. Seek suggestion from the WR department for</p>

	<p>evacuating people from vulnerable places</p> <p>3) On occurrence of Flood the DC will: Visit the places of occurrence Ascertain the nature and extent of flood Make prompt operational decisions Assess requirement of men and materials for relief operations Call for coordinated aid Ensure that services are Arranged and materials are mobilized according to the needs Supervise arrangement in Evacuation centres and Relief Camps Arrange to collect donation in cash and kind from local branches of Red Cross, UNICEF etc. & contribution from the Voluntary Organizations Requisition as and when necessary the services of the officers of various departments, Urban Local bodies and Zilla Parishads for undertaking relief works Call for Non-Officials/Volunteers/NYK, Civil Defence, Red Cross Volunteers or members of other voluntary organizations, if circumstances so warrant, to associate for such works as may be considered suitable for Secure assistance from the Army/NDRF or other Central Government Response agencies when arrangement made by civil authorities prove to be inadequate D.C will make arrangements for constructing shelter in Relief Camps if required and will arrange in the Relief Camps sanitation and maintenance of clean lines and water supply through the P.H.E.DC will, within the scales prescribed by the State, grant gratuitous relief in cash and kind to the deserving affected people. Gratuitous relief will be distributed through responsible Government officers. Details of the GR issued are to be displayed in a notice board in the Relief Camp for public information and maintenance of transparency DC will arrange proper distribution of relief articles received as donation in kind among the deserving affected people through the official and non-official agencies DC will arrange for taking care of the infirm, destitute, orphans, children and expectant/nursing mothers in the relief centres through the assistance of the distribution social welfare officer Supply of cooked food should generally be discouraged. DC will arrange supply of cooked food in evacuation centres / relief camps only in unavoidable cases. Where so supplied, the quantity should as far as possible be at the scales prescribed by the State</p>
After Flood	<p>1) DC will collect agricultural statistics from the revenue staff and the district agricultural officer about areas under crops actually affected by flood, damage to crops and the number of cultivators involved</p> <p>2) Immediately after the flood water recedes, a report on losses and damages of each district is to be submitted to the Government in the Revenue & Disaster Management Department in the form as given in Appendix X</p> <p>3) Make:</p> <ul style="list-style-type: none"> ▣ Assessment of the requirement and arrangement for distribution through the Agriculture department i) Seeds and seedlings as grants-in-aid and ii) Agricultural loans in cash and kind such as seeds, seedlings, manures, agricultural equipment and ▣ Grant rehabilitation loans for construction repairmen of houses in deserving cases among the affected people <p>4) Provide in case of persons who are uprooted by erosion, alternative lands for homestead or cultivation as the case may be and also arrange for distribution among them, if necessary, gricultural grant and loans. Endeavor should however, be made to provide alternative land near about their original villages.</p> <p><i>Contraction & closure of relief:</i></p> <p>While it is necessary to provide all kinds of relief required, it is equally essential that strict economy is exercised so that resources of the state do not get strained unduly. Generally, full pictures as to the duration of relief measures will emerge as soon as the waters have subsided. DC will judge for how long the relief operation is to be continued and when contraction/closures of operation is needed. In declaring closures of relief operation he will take the approval of the divisional commissioner and inform all concerned.</p> <p>The following factors should weigh in declaration of contraction/ closure of relief operation. The</p>

	<p>actual point at which relief operation can safely be closed down will depend on the severity of the crop failure. Where there has been a serious failure of <i>Ahu</i> crop it will usually be necessary to continue relief measures till the next Rabi crop is reaped and where there is a failure of <i>Bao</i> crop relief should usually be continued till such time as DC in consultation with the Commissioner may decide. In other cases, relief measures should not normally be allowed to continue longer than the situation demands.</p> <p>The process of gradual closure of works should normally begin as soon as the demand for field employment sets in. Also, the physical condition of the people and the extent to which private employment is available and wages earned thereby</p> <p>5) DC will submit a comprehensive report immediately after the closure of the flood relief operations in the district to the Government in the Revenue and Disaster Management Department through the Commissioner of Division Submit details of the loses and damages in the prescribed formats for submission of request of assistance to Government of India, if required Every concerned line department will prepare and submit plans and estimates regarding damaged infrastructure for consideration under SDRF as per the procedures laid down</p>
--	--

Annexure (v)

RESPONSE PLAN FOR FLOODS

Response at District level	
<p>On receipt of Flood Warning, DDMA will pass the information for taking necessary measures to: The concerned SDO(Civil) Revenue Circle Officer Suptd. of Police Executive Engineer WR Dept. Executive Engineer, PWD(Roads) Station Officer-Fire Service Station and I/C of State Disaster Response Force (SDRF)/National Disaster Response Force (NDRF) if stationed in the district. Deputy Director, F&C Supplies Jt. Director Health Services District Veterinary Officer to take necessary measures so that if necessary assistance can be provided in short notice to the affected areas DIPRO, if requires to give public announcement for evacuating people from vulnerable areas</p>	<p>District Commissioner (DC) will direct Addl. DC or CEO, DDMA</p>
<p>SP will instruct Senior Station officer, Fire and Emergency Services/SDRF to assist the Circle Officer in rescue, evacuation and relocation processes</p>	<p>Superintendent of Police (SP)</p>
<p>Senior Station officer, Fire and Emergency Services will mobilize teams of SDRF and boats available in their custody and coordinate with DDMA/Circle Officer for response.</p>	<p>Sr. Station Officer, Fire and Emergency Services</p>
<p>Executive Engineer, WR Dept. shall mobilize man material to strengthen weak embankment, keep constant vigil on Water Levels &and take necessary temporary measures to avert any breaches in embankments.</p>	<p>Executive Engineer, WR Dept.</p>
<p>Take adequate measures to ensure that the road communication is not disrupted; repair any breaches on roads for evacuation and supply of relief to the affected people</p>	<p>Executive Engineer, PWD (Roads)</p>
<p>Jt. Director Health Services on receipt of information will initiate to mobilize medical response team, ambulances and alert all government hospitals in the area likely to be affected. JD shall also direct SDMHO and I/C PHC of the concerned area to form a team of doctors equipped with necessary medical equipment and move to the affected places or Relief Camp/centre as required by the Circle Officer.</p>	<p>Jt. Director Health Services</p>

Take periodic report of the situation and instruct Circle Officers, Jt. Director Health Services, Executive Engineers of PWD(Roads),PHE, WR, Irrigation, Police, Fire & Emergency Services to take necessary measures as required for dealing with the situation	District Commissioner
District Commissioner will also inform State HQ about the prevailing situation and actions taken.	District Commissioner

Response at Revenue Circle level	
On receipt of warning, mobilize the Lot Mondal, Gaon Burah, SDRF and other agencies and resources available under Circle Officer's jurisdiction	Circle Officers (COs) of the concerned Revenue Circle
Go to the specific location immediately and inform the villagers on the probability of any flood event and ask them to take necessary precautionary measures	Lot Manadal and Gaon Burah
In case of probability of high intensity flood, evacuation of people from vulnerable areas to pre-identified safe locations and preposition of quick Response Team/ SDRF/NDRF/Police Force/Sand Bags/ Boats/ Tarpaulin/Tents)	Circle Officers (COs) of the concerned Revenue Circle
Keep DC/SDO (Civil) informed on an hourly basis about the situation on the ground level and may request additional resources of man, material and machines if required from DC or SDO (Civil)	Circle Officers (COs) of the concerned Rev. Circle
Inform: Block Development Officer (BDO), so that BDO can inform PRI representatives for appropriate action, GP Secretary and GP President for appropriate action	Circle Officers (COs) of the concerned Revenue Circle
Open Relief Camps if required and give requisition for GR to DC	Revenue Circle Officer
Arrange for distribution of Relief	Revenue Circle Officer