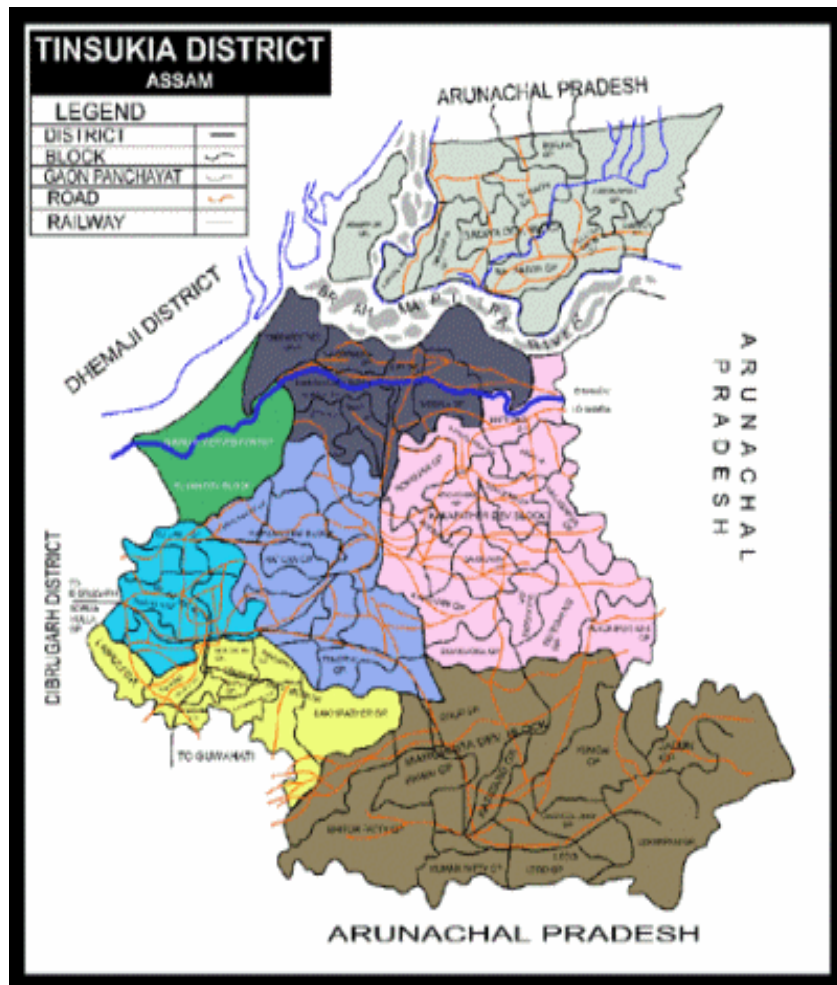




**DISTRICT FLOOD
CONTINGENCY PLAN**

2024-25

**OFFICE OF THE DISTRICT COMMISSIONER
TINSUKIA**



DISTRICT FLOOD MANAGEMENT PLAN

CONTENTS

Chapter 1. Overview of the District

- 1.1 Introduction
- 1.2 Basic Data of Tinsukia District
- 1.3 Objectives of the Plan
- 1.4 Command and Control of Flood

Chapter 2. Administrative set –up

- 2.1 District Disaster Management Authority
- 2.2. District Flood Relief Committee
- 2.3 District Flood Management Team
- 2.4 Search and Rescue Team
- 2.5 First Aid Team
- 2.6 Shelter Management Team
- 2.7 Relief Management Team
- 2.8 Damage Assessment Team
- 2.9 Patrolling Team
- 2.10 Carcass Disposal team
- 2.11 Duties and Responsibilities of Officials

Chapter 3. Circle wise Information of Tinsukia District

- 3.1 Tinsukia Revenue Circle
- 3.2 Doomdooma Revenue Circle
- 3.3 Margherita Revenue Circle
- 3.4 Sadiya Revenue Circle

- Annexure:**
- (i) Storage Facility with Capacity, List of Wholesale and Miller
 - (ii) List of important Phone Numbers
 - (iii) Information Dissemination System
 - (iv) Roles & Responsibilities of Dept as per Assam Disaster Manual
 - (v) Response Plan for Floods

CHAPTER -1

OVERVIEW OF THE DISTRICT

1.1. INTRODUCTION:

The occurrence of natural disasters is a global phenomenon. The North East of India is highly vulnerable to most types of natural calamities due to its geographical position. Concern about frequent disasters is becoming increasingly relevant as increase in population density, population shifts, depletion of natural environment and increasing technology make it likely that we will encounter disasters more frequently and that they will be more severe. Floods in the district of Tinsukia are a regular feature and the location of the district is also in the foothills of the Himalayas. The Brahmaputra river and its tributaries namely, Burhidehing, Na- Dehing, Lohit, Kundil, and several other shallow rivers flow through the district, which causes regular floods and also causing loss of human life and properties of the people every year.

The district of Tinsukia presently has three sub-divisions. The Sadiya Sub- division is located in the North Eastern most corner of the State of Assam and is separated by the Brahmaputra River. It is bounded by Arunachal Pradesh in the North, East and South, and Lakhimpur District in the West. The Sub- division is highly prone to floods.

The Tinsukia Sadar Sub- division is bounded by Sadiya Sub- division in the North East and Margherita Sub- division in the North West, the district of Dhemaji in the North and Dibrugarh in the West. The Dibru River inundates several areas in the Guijan areas and the Dirak –Sumoni area is susceptible to erosion. Tinsukia Sub- division has two Revenue Circles, Tinsukia and Doomdooma which are partly affected by floods.

The Margherita Civil Sub- division is located in the North Eastern part of the district in the foothills of Patkai range, bounded by Arunachal Pradesh. The Sub- division has the Burhi Dehing River passing through it. Though the area is not prone to floods, but it has a history of flash floods affecting it. The Town of Margherita is more prone to erosion than floods.

Considering at the past experience shows number of recurring difficulties during disaster response; The DM Plan 2024-25 is prepared which incorporates preparedness, mitigation and response component. Plan shall act as guide and measures to be taken before during and after floods.

1.2 BASIC DATA OF TINSUKIA DISTRICT----

1. Total Geographical Area	3790 sq. km
2. No. of Revenue Villages	1093 nos.
3. Literacy rate	70.92%
4. Density of Population	347 per sq. km
5. Sex Ratio	948 nos.
6. No. of Revenue Circles	04 nos.
7. No. of Mouzas	10 nos.
8. No. of Police Stations	Tinsukia Police District Tinsukia Police District Police Station: 14 Outpost: 8, Petrol Post :2

Sadiya Police District
Police Station: 4
Outpost: 2
Police Border Outpost: 2

9. No. of Development Block 07 nos.
10. No. of GPs 85 nos.

1.3 OBJECTIVES OF THE PLAN:

1. Distribution of duties amongst Govt. Officials.
2. Ascertain the availability of resources, manpower and logistics available locally.
3. To co-ordinate the relief activities by drawing up operational plan with all concerned deptt.s/ agencies / NGOs to evolve a common plan for response.
4. To prepare list of buildings, Community Centers, Halls, Schools to be opened as temporary relief centers.
5. Identify the list of susceptible places likely to be cut off or submerged during floods.
6. Identify high land / raised platforms for human and cattle shelter.
7. Ensure flow of communication network, proper weather forecasting warning level of the rivers, both upstream and downstream and accurate warning mechanism.
8. To ensure sufficient stock of essential commodities/ food stock and other essential items with proper storage facilities for immediate dispersal.
9. Identify all vulnerable roads/ bridges/embankments prone to damage/ washed away/ submerged etc. to take immediate measures for restoration of road links.

1.4 COMMAND AND CONTROL:

The District Commissioner, Tinsukia is the Chairman of District Disaster Management Authority. He will be assisted by Additional District Commissioner (Disaster Management) in the event of natural or man made disasters and in all other matters relating to such events and their execution in the district. The District Project Officer (DM) and Disaster Management Branch will assist the ADC in monitoring the relief and rescue operation during any disaster.

District Emergency Operation Centre (DEOC) has been set up in DC Office, Tinsukia with contact no 0374-2338656 with a Toll Free Number 1077 and Mobile number: 9394585622. ADC, Disaster Management is the nodal officer of it. Staff of the control room maintains a register for recording the information received from any quarter and informs the same to ADC (DM.).

CHAPTER-2

ADMINISTRATIVE SET-UP

2.1 DISTRICT DISASTER MANAGEMENT AUTHORITY: The District Disaster Management Authority (DDMA) Tinsukia District was constituted as per provision of Section 20(1) of National Disaster Management Act 2005 to deal with any exigencies like natural calamity or man-made structural disturbances.

The members of the DDMA:

Sl No.	Members	Designation	Contact no.
1	District Commissioner, Tinsukia.	Chairman	0374-2331572
2	Chairperson, Tinsukia Zila Parisad	Co-Chairman	0374-2331455
3	Addl. District Commissioner, DM	CEO	6001226166 9401072229
4	Superintendent of Police	Member	0374-2331468
5	Joint Director of Health Service	Member	0374-2331271 9435138342
6	EE, P.W.D. Building (represented by AEE)	Member	0374-2331449
7	Ex. Eng. Water Resource Div. Dibrugarh(represented by AEE, Doomdooma)	Member	6001497398
8	DAO, Agriculture Dept	Member	9101745750
9	Ex. Eng. PHE, Tinsukia	Member	9435004953
9	Deputy Director of Food & Civil Supply &Consumer Affairs	Member	9954515265

Besides the above, the CEO, Zilla Parishad, Tinsukia; All SDOs I; All SDPO; All Circle Officers & Block Development Officers of Tinsukia District; G.M.,B.S.N.L., Ex. Eng. PWD Roads, CEO, APDCL Tinsukia, Ex. Eng. P.H.E., Ex. Eng. Irrigation, District Animal Husbandry & Veterinary Officer, Inspector of Schools, District Social Welfare Officer, District Agriculture Officer, District Transport Officer, Ex. Eng. Town and Country Planning, Deputy Controller, Civil Defence, Sr. Station Officer, Fire Service; Chairman, Tinsukia Municipal Board; DPO Disaster Management; DIPRO will be additional members to the meeting of the District Disaster Management Authority. C.O. of Army; C.O. of CPMF; Designated Officer of Central PSU-IOC,OIL,CIL and State PSU-Assam Gas Cracker Project; CO. 2ND APBN at Makum; Representative of GOC Army at Dinjan, Representative of AOC at Chabua AFB; Brigade Commanders at Laipuli (Indian Army) and Lekhapani (Assam Rifles) and from citizenry shall be co-opted members.

The members of the District Disaster Management Authority will be responsible to prepare a comprehensive District Disaster Management Plan in coordination with all other departments and direct all concerned to chalk out programmes for sensitization and awareness from time to time. DDMA will also review preparedness of all the departments to deal with any disaster on a regular basis.

2.2 DISTRICT DISASTER RELIEF COMMITTEE

A district level co-ordination committee will be formed to deal with the situation at district headquarter. The constitution of committee would be as follows:

Sl.No.	Person	Designation
1	District Commissioner, Tinsukia	Chairman
2	Addl. District Commissioner cum CEO, District Disaster Management Authority, Tinsukia	Convener
3	Superintendent of Police, Tinsukia and Sadiya Police district	Member
4	CEO, Zilla Parishad, Tinsukia	Member
5	Circle Officer, Tinsukia Revenue Circle.	Member
6	Circle Officer, Margherita Revenue Circle.	Member
7	Circle Officer, Doomdooma Revenue Circle.	Member
8	Circle Officer, Sadiya Revenue Circle.	Member
9	B.D.O. Saikhowa Dev. Block.	Member
10	B.D.O. Guijan Dev. Block.	Member
11	B.D.O. Hapjan Dev. Block.	Member
12	B.D.O. Margherita Dev. Block.	Member
13	B.D.O. Itakhuli Dev. Block.	Member
14	District Project Officer, DDMA	Member
15	Chairman, Tinsukia Dev. Authority	Member
16	District Transport Officer, Tinsukia	Member
17	Chairman, Tinsukia Municipal Board	Member
18	Chairman, Doomdooma Municipal Board	Member
19	Chairman, Makum Municipal Board	Member
20	Chairman, Digboi Municipal Board	Member
21	Joint Director Health Services, Tinsukia	Member
22	Ex. Eng. Pwd Tinsukia Ddm Sadiya Territorial Road Div Tsk	Member
23	Ex. Eng. Pwd Digboi Margherita Territorial Road Div Tsk	Member
24	Ex. Engineer, Dibrugarh Building Division.	Member
25	Ex. Engineer, PHE, Tinsukia	Member
26	Ex. Engineer, Irrigation Tinsukia Division.	Member
27	Ex. Engineer, Town & Country Planning, Tinsukia	Member
28	Ex. Engineer, IWT Dibrugarh Division	Member
29	Asst Deputy Controller, Civil Defence, Tinsukia	Member
30	Station Officer, Fire & Emergency Service	Member

**2.3 DISTRICT DISASTER MANAGEMENT TEAM Contact Person., ADC cum CEO, DDMA
Tinsukia. Mob .No. 6001226166/9401072229**

SI.No	Designation	Department/Agency
1	ADC cum CEO, DDMA Tinsukia	Administration
2	Superintendent of Police, Tinsukia.	Police
3	EE Water Recourse Department, Dibrugarh	Water Resource
4	DIPRO	DIPRO
5	SDOI Margherita	Sub-Division
6	SDOI Sadiya	Sub-Division
7	Circle Officer, Tinsukia Revenue Circle	Revenue
8	Circle Officer, Margherita Revenue Circle	Revenue
9	Circle Officer, Sadiya Revenue Circle	Revenue
10	Circle Officer, Doomdooma Revenue Circle	Revenue

2.4 SEARCH AND RESCUE TEAM:-Contact Person., S.P., Tinsukia. Ph.No. 0374-2331468

SI.No	Designation	Department/Agency
1	Superintendent of Police, Tinsukia	Police
2	Station Officer, Fire Station, Tinsukia	Fire
3	Station Officer, Margherita	Fire
4	Ex. Eng. Pwd Tinsukia Ddm Sadiya Territorial Road Div Tsk	PWD Roads
5	Ex. Eng. Pwd Digboi Margherita Territorial Road Div Tsk	PWD Roads
6	Executive Engineer PWD (BLDG), Dibrugarh	PWD (BLDG)
7	AEE, PWD (BLDG), Tinsukia Sub-Division	PWD (BLDG)
8	Deputy Controller (i.c), Civil Defence	Civil Defence
9	Youth Coordinator	Nehru Yubak Kendra

2.5 FIRST AID TEAM: Contact Person: Jt. Director Health Services, Tinsukia Mob.No. 9435138342

SI.No	Designation	Department/Agency
1	Jt. Director Health Services, Tinsukia	Health
2	Deputy Controller (i.c),	Civil Defence
3	Platoon Commander, Home Guards	Home Guard
4	District Social Welfare Officer, Tinsukia	Social Welfare

2.6. SHELTER MANAGEMENT TEAM:-Contact Person: ADC (DM), Tinsukia Mob.No. 6001226166/9401072229

SI.No	Designation	Department/Agency
1	CEO, Zilla Parishad, Tinsukia	Zilla Parishad
2	ADC cum CEO, DDMA Tinsukia	Administration
3	Addl. S.P. Tinsukia	Police
4	Circle Officer, Tinsukia Revenue Circle	Revenue
5	Circle Officer, Doomdooma Revenue Circle	Revenue
6	Circle Officer, Margherita Revenue Circle	Revenue
7	Circle Officer, Sadiya Revenue Circle	Revenue

8	District Transport Officer, Tinsukia	Transport
9	Inspector of Schools, Tinsukia	Education
10	District Elementary Education Officer, Tinsukia	Education
11	Executive Engineer, PWD (BLDG)	PWD (BLDG)
12	CEO, APDCL Tinsukia	Electricity
13	General Manager, DICC, Tinsukia	Industries

2.7 RELIEF MANAGEMENT TEAM :-Contact Person:ADC (DM),Tinsukia Mob.No. 6001226166/9401072229

SI.No	Designation	Department/Agency
1	ADC cum CEO, DDMA Tinsukia	Administration.
2	Superintendent of Police, Tinsukia	Police Administration.
3	Deputy Director, Food & Civil Supply	Supply
4	Circle Officer (Tinsukia, Doomdooma, Margherita, Sadiya)	Revenue.
5	The Deputy Controller (i.c)	Civil Defence

2.8 DAMAGE ASSESSMENT TEAM: Contact Person: ADC (DM),Tinsukia Mob.No. 6001226166/9401072229

SI.No	Designation	Department/Agency
1	ADC cum CEO, DDMA Tinsukia	Administration.
2	CEO, Zilla Parishad	Administration
3	Circle Officer (Tinsukia, Doomdooma, Margherita, Sadiya)	Revenue

2.9. PATROLLING TEAM:- Contact Person: S.P. , Tinsukia-Ph. No.0374-2331468

SI.No	Designation	Department/Agency
1	Superintendent of Police, Tinsukia.	Police Administration
2	The Chairman, Tinsukia Municipality Board.	Municipal Administration.
3	The Chairman (Makum, Digboi, Doomdooma, Margherita MB)	Municipal Administration.
4	Circle Officer (Tinsukia, Doomdooma, Margherita, Sadiya)	Revenue
5	The Deputy Controller (i.c)	Civil Defence

2.10. CARCAS DISPOSAL TEAM:- Contact Person S.P. Tinsukia Ph. No 0374-2331468

SI.No	Designation	Department/Agency
1	Superintendent of Police, Tinsukia.	Police Administration
2	District Animal Husbandry & Veterinary Officer, Tinsukia	Veterinary Deptt.
3	The Chairman, Tinsukia Municipality Board.	Municipal Administration.
4	The Deputy Controller (i.c)	Civil Defence

2.11 DUTIES AND RESPONSIBILITIES OF THE OFFICIALS:

1. To plan, organize and make systematic rescue and relief operation in the District.
2. To co-ordinate the efforts of the Govt. depts. In connection with the relief operation.
3. To co-ordinate and liaise with the activities of both rescue and relief operation of the Revenue Circles area.
4. To make arrangement for enforcement of trained manpower for rescue and relief operation Civil Defence Town, Tinsukia and Digboi.

5. To make use arrangement for requisition of heavy rescue equipment from other private sectors, Central Govt. Enterprises like OIL, Duliajan.
6. To make use of light rescue of Civil Defence

CHAPTER-3

CIRCLE WISE DISASTER MANAGEMENT PLAN

3.1.TINSUKIA REVENUE CIRCLE

INTRODUCTION:

The occurrence of natural disasters is a global phenomenon. The North East of India a highly vulnerable to most types of natural calamities due to its geographical position. Concern about frequent disasters is becoming increasingly relevant as increase in population density, population shifts, depletion of natural environment and increasing technology make it likely that we will encounter disasters more frequently and that they will be more severe. Floods in the district of Tinsukia are a regular feature and the location of the district is also in the foothills of the Himalayas. The Brahmaputra river and its tributaries namely, Burhidehing, Na- Dehing, Lohit, Kundil, and several other shallow rivers flow through the district, which causes regular floods and also causing loss of human life and properties of the people every year.

The district of Tinsukia presently has three sub-divisions. The Sadiya Sub- division is located in the North Eastern most corner of the State of Assam and is separated by the Brahmaputra River. It is bounded by Arunachal Pradesh in the North, East and South, and Lakhimpur District in the West. The Sub- division is highly prone to floods.

The Tinsukia Sadar Sub- division is bounded by Sadiya Sub- division in the North East and Margherita Sub- division in the North West, the district of Dhemaji in the North and Dibrugarh in the West. The Dibru River inundates several areas in the Guijan areas and the Dirak –Sumoni area is susceptible to erosion. Tinsukia Sub- division has two Revenue Circles, Tinsukia and Doomdooma which are partly affected by floods.

The Margherita Civil Sub- division is located in the North Eastern part of the district in the foothills of Patkai range, bounded by Arunachal Pradesh. The Sub- division has the BurhiDehing River passing through it. Though the area is not prone to floods, but it has a history of flash floods affecting it. The Town of Margherita is more prone to erosion than floods.

Considering at the past experience shows number of recurring difficulties during disaster response; Flood Contingency Plan 2024 is prepared which incorporates preparedness, mitigation and response component. Plan shall act as guide and measures to be taken before during and after floods.

BASIC DATA OF TINSUKIA REVENUE CIRCLE:

1. Total Geographical Area	: 367.3 sq. miles (379251.83 Bigha)
2. No. of Revenue Villages	: 256 nos.
3. Literacy rate	: 71.02 % (Male-68.23 & Female-55.21)
4. Density of Population	: 350 per sq. km
5. Sex Ratio	: 940 nos.
6. No. of Mouzas	: 06 nos.
8. No. of Police Stations	: 03 nos. P.S. (05 nos. of Police Out post.)
9. No. of Development Block	: 03 nos.
10. No. of GPs	: 24 nos.

OBJECTIVES OF THE PLAN:

10. Distribution of duties amongst Govt. Officials.
11. Ascertain the availability of resources, manpower and logistics available locally.
12. To co-ordinate the relief activities by drawing up operational plan with all concerned departments/ agencies / NGOs to evolve a common plan for response.
13. To prepare list of buildings, Community Centers, Halls, Schools to be opened as temporary relief centers.
14. Identify the list of susceptible places likely to be cut off or submerged during floods.
15. Identify high land / raised platforms for human and cattle shelter.
16. Ensure flow of communication network, proper weather forecasting warning level of the rivers, both upstream and downstream and accurate warning mechanism.
17. To ensure sufficient stock of essential commodities/ food stock and other essential items with proper storage facilities for immediate dispersal.
18. Identify all vulnerable roads/ bridges/embankments prone to damage/ washed away/ submerged etc. to take immediate measures for restoration of road links.

COMMAND AND CONTROL:

The Circle Officer, Tinsukia is the Chairman of Flood Relief Management Authority in the circle. He will be assisted by Field Officer (Disaster Management) and Lot Mandals in the event of natural disasters like flood relief and in all other matters relating to such events and their execution in the circle. The SDRF and various line departments will assist the Circle Officer in monitoring the relief and rescue operation during flood.

TINSUKIA FLOOD CONTIGENCY PLAN



The flood prone area of Tinsukia Revenue Circle is divided into three zones and four sectors, comprising three zonal officers and four sector officers and thirteen assisting Officers. The zonal officers will be assisted by the Sectors Officers and the Sector Officers will be assisted by the assisting Officials and the Sector Officers will be overall in-charge of the relief operation.

Officers detailed for Duty under Tinsukia Revenue Circle							
Sl. NO.	MOUZA	AFFECTED VILLAGE	ZONAL OFFICER	SUB ZONE	SECTOR OFFICER	ASSISTING OFFICIALS & CONTACT NO.	
1	Rangagorah	Laika Pomua (Forest Village)	BDO Guijan Dev. Block, Tikendrajit Morang Ph: 9435747918	Laika	Parikhit Kurmi (JE), Guijan Dev. Block, Ph: 8402085937	Sri Sanjeev Kachari, LM (8474062828) Sri Biplob Kakoty, LM (9613584953)	
2		Laika Phasida (Forest Village)					
3		Laika Rigbi (Forest Village)					
4		Erasuti (Goromjan)		Erasuti		Sri Manoj Kr Roy, LM (8638794406)	
5		Natun Rongagorah 4 No F.S.		Natun Rongagorah 4 No F.S.			Sri Ranjan Roy, LM (9401555266) Sri Anil Gogoi, LM (7637808437)
6		Wathoi Gaon					
7		Balijan Gaon					

8		Dhelakhat Gaon				Sri Tara Prasad Singphoo, LM (9954413045)
9		Guijan Gaon			Abhijit Gogoi (JE), Guijan Dev. Block, Ph: 8471900365	Sri Mauchum Chetia, LM (8486817722)
10		Khamtiguwali T.E. (Partly)				Sri Tultul, LM (9678419848)
11		Nalani T.E.				
12		Nalanhula Gaon				
13		Rongagorah T.E.				
14	Bogdung	Dinjan T.E.				
15	Tingrai	Doomdooma Pather Gaon	BDO Hapjan Dev. Block, Harry Paul Fernandes, Ph: 8638143961	Hapjan	Sri Naba Bara, JE, Hapjan Dev. Block Contact No. : 9854819491	Sri Sanjib Bhuyan, LM (8638349838)
16	Tinsukia	Tingrai Habi Gaon	BDO: Ithakhuli Dev. Block, Prabin Kr Nath, Ph: 9957014715	Ithakhuli	Ajit Talukdar, JE, Tipling Dev. Block Contact No: 8472910868	Sri Lakhindra Dahutia, LM (9678022645)
17	Tipling	Kuwari Pathar Block Gaon				Raktim Chetia Patra (8638199509),
18		Bordubi Town				Tridip Konwar, LM (9854277568)

VULNERABLE VILLAGES AND TOWNS UNDER TINSUKIA REVENUE CIRCLE

SI No.	Places	Assisting officials
1	Laikia Phesidia	Biplob Kakoti, LM (9613584953)/ Sanjib Kachari LM(8474062828)
2	Laikia Rigbig	Biplob Kakoti, LM (9613584953)/ Sanjib Kachari LM(8474062828)
3	Laikia Pomua	Biplob Kakoti, LM (9613584953)/ Sanjib Kachari LM(8474062828)
4	Guijan Gaon	Biplob Kakoti, LM (9613584953)/ Sanjib Kachari LM(8474062828)
5	Arahuti	Biplob Kakoti, LM (9613584953)/ Sanjib Kachari LM(8474062828)
6	Garamjan	Biplob Kakoti, LM (9613584953)/ Sanjib Kachari LM(8474062828)
7	Balijan	Biplob Kakoti, LM (9613584953)/ Sanjib Kachari LM(8474062828)
8	Natun Rongagora	Biplob Kakoti, LM (9613584953)/ Sanjib Kachari LM(8474062828)
9	Dhela Khat	Biplob Kakoti, LM (9613584953)/ Sanjib Kachari LM(8474062828)
10	Wathai	Biplob Kakoti, LM (9613584953)/ Sanjib Kachari LM(8474062828)
11	Wathai Habi Gaon	Biplob Kakoti, LM (9613584953)/ Sanjib Kachari LM(8474062828)
12	Nalaniwala	Biplob Kakoti, LM (9613584953)/ Sanjib Kachari LM(8474062828)
13	KhamtiGwali	Polokesh Das, LM (8011634080)/Sanjib Kachari LM(8474062828)
14	Dinjan TE	Polokesh Das, LM (8011634080)/Sanjib Kachari LM(8474062828)
15	Doomdooma Pathar Gaon	Sri Sanjib Bhuyan, LM (8638349838)/Sri Tultul, LM (9678419848)
16	Kuwari Pathar Block Gaon	Raktim Chetia Patra (8638199509), Tridip Konwar, LM (9854277568)
17	Bordubi Town	Raktim Chetia Patra (8638199509), Tridip Konwar, LM (9854277568)

LIST OF BOAT AVAILABLE

SI No.	Name of Boat Owner	Contact Nos.	No. of Boats	Type of Boats	Size of Boats
1	Sri Prafulla Das	9954606096	1	Motor Boat	Big
2	Sri Sanjay Das	9957909334	1		Big
3	Joynal Abedin	9435335462	2	Motor Boat	Big
4	DilipYadev	9101073811	1	Motor Boat	Big
5	Eco Tourism Dev. Cop	7086631617	2	Motor Boat	Medium
6	Anil Sehani	9957185391	1	Motor Boat	Big
7	SDRF, Tinsukia	9864806682	3	Motor Boat	Rubber Boat (Small)
8	Guijan Forest Ranger, J Agarwal	9435089696	2	Motor Boat	1 Speed Boat, 1 Medium
9	Tinsukia Rev. Circle	97066122228	1	Rubber Boat	1 Small Boat

Total Boat:

1. Big: 6 Nos.
2. Medium: 3 Nos.
 - a. Small (Motor Boat): 4 Nos.

FLOOD RELIEF CAMP UNDER TINSUKIA REVENUE CIRCLE FOR THE YEAR 2023

Sl. No.	Name of the Relief Camp	Geographical Co-ordinates	Name of the Mouza	Name of the Police Station	Name of the LM with contact details	Name of the Camp i/c with contact details	Name of the Assisting Staff	Name of the Gram Pradhan with contact details	Name of the ASHA Worker with contact details	Name of the ANM with contact details	Name of the AWW with contact details	Name of the VDP President with contact details
1	KHAMTIGUWALI GP OFFICE	27°34'6.24"N 95°17'23.05"E	RONGAGORA H	GUIJAN OUTPOST TINSUKIA	BIPOB KAKATI 9365256278	UTTAM DAS 9706715935	MRS. BABU RAJUWAR 9707437725	SRI BHOBEN KURMI 9435223313 7002411243	KALPANA KAKOTI 6000135181	DIPIKA BENGRA 8472062721	DEBONTI RAJUWAR 60028268 2	SIB KARMAKAR 600093052
2	DHELAKHAT 14 NO. GARA LINE (BORDUKAN)	95°23'12.23"E 95°23'12.23"E	RONGAGORA H	GUIJAN OUTPOST TINSUKIA	BIPOB KAKATI 9365256278	SRI LAKHAYADHAR HAZARIKA 9957219481	MRS. BABU RAJUWAR 9707437725	SAILEN BARUAH 9957298505 8638450494	PRNOTI BORA 8822085837	PANCHAMA MORAN 9365363606	CELESTINA GUNHA 60032466 39	BIJY MAJHI 6003134976
3	RONGAGARA PATGHAR	27°34'18.34"N 95°18'59.36"E	RONGAGORA H	GUIJAN OUTPOST TINSUKIA	BIPOB KAKATI 9365256278	UTTAM DAS 9706715935	MRS. BABU RAJUWAR 9707437725	SRI BHOBEN KURMI 9435223313 7002411243	SHILA SENAPOTI 60031426235	RASITA MURA 6901504407	UJALA NEOG 99546707 87	NAKUL TANTI 600191467
4	RONGAGORA MUKALI MANCHA	27°34'12.32"N 95°19'25.46"E	RONGAGORA H	GUIJAN OUTPOST TINSUKIA	BIPOB KAKATI 9365256278	SRI LAKHAYADHAR HAZARIKA 9957219481	MRS. BABU RAJUWAR 9707437725	KUSHADHAR SONOWAL (I/C) 9365026835	SILA SENAPOTI	KARNIKA TIRKI 99542560973	UJALA NEOG 88110471 74	AJIT DHAN 6901859783
5	NALANI T.E. FACTORY	27°33'49.01"N 95°18'34.54"E	RONGAGORA H	GUIJAN OUTPOST TINSUKIA	BIPOB KAKATI 9365256278	SANGRIT TANTI 9101767247	MRS. BABU RAJUWAR 9707437725	KUSHADHAR SONOWAL (I/C) 9365026835	N.A	KARNIKA TIRKI 99542560973	N.A	AJIT DHAN 6901859783
6	NALANI GOJALI GAON LP SCHOOL	27°33'50.59"N 95°18'32.91"E	RONGAGORA H	GUIJAN OUTPOST TINSUKIA	BIPOB KAKATI 9365256278	RAJEN KARMAKAR 8638611393	MRS. BABU RAJUWAR 9707437725	KUSHADHAR SONOWAL (I/C) 9365026835	JUNAKI KAKOTI 90855728034	KARNIKA TIRKI 99542560973	BONOSHR EE KUCH 91099590 63	AJIT DHAN 6901859783

7	KHAMTIGUWALI GUNDULI LINE ANGANWARI KENDRA	27°33'29.68"N 95°18'1.21"E	RONGAGORA H	GUIJAN OUTPOST TINSUKIA	BIPOB KAKATI 9365256278	SRI LAKHAYADHAR HAZARIKA 9957219481	MRS. BABLI RAJUWAR 9707437725	KUSHADHAR SONOWAL (I/C) 9365026835	JUNAKI KAKOTI 90855728034	KARNIKA TIRKI 99542560973	BONTI VENGRA 88110398 69	AJIT DHAN 6901859783
8	KHAMTIGUWALI STAFF CLUB QUARTER	27°33'38.46"N 95°17'52.36"E	RONGAGORA H	GUIJAN OUTPOST TINSUKIA	BIPOB KAKATI 9365256278	SRI LAKHAYADHAR HAZARIKA 9957219481	MRS. BABLI RAJUWAR 9707437725	KUSHADHAR SONOWAL (I/C) 9365026835	JUNAKI KAKOTI 90855728034	KARNIKA TIRKI 99542560973	BONTI VENGRA 88110398 69	AJIT DHAN 6901859783
9	KHAMTIGUWALI TE MUKOLI MANCHA	27°33'30.36"N 95°18'15.40"E	RONGAGORA H	GUIJAN OUTPOST TINSUKIA	BIPOB KAKATI 9365256278	SRI LAKHAYADHAR HAZARIKA 9957219481	MRS. BABLI RAJUWAR 9707437725	KUSHADHAR SONOWAL (I/C) 9365026835	JUNAKI KAKOTI 90855728034	KARNIKA TIRKI 99542560973	DEBONTI RAJOWAR	AJIT DHAN 6901859783
10	GOTTONG SARASWATI LP SCHOOL	27°33'32.07"N 95°22'1.86"E	RONGAGORA H	GUIJAN OUTPOST TINSUKIA	BIPOB KAKATI 9365256278	TRIDIP CHETIA, 6001373938	SRI MURLI GUPTA 7002562699	SRI SAILEN BARUAH 9957298505 8638450494	ANIMA DAS 6002547981	SIKHA SAIKIA 9101466650	ANJALI KUMARI 86387008 11	MAHESH HATIBARUAH 9678370646
11	DINIYAN HINDI LP SCHOOL	N27 33.465 E95 16.001	RONGAGORA H	GUIJAN OUTPOST TINSUKIA	TARA KT. NEOG 7002555623	VIDYASAGAR PRASAD, 9954813735	SRI BABUL KHERUWAR 6000051538	MD. AMIRUL HUSSAIN 9954740195 6001103095	DIPIKA KARMAKAR 8472960148	DIPA TANTI KARMAKAR 9106874630	MORIAM 88110463 27	PUJAN KARMAKAR 9859592514
12	NALINI TE 11 NO. LINE TEMPORARY CAMP	27°34'15.02"N 95°19'41.85"E	RONGAGORA H	GUIJAN OUTPOST TINSUKIA	BIPOB KAKATI 9365256278	SRI LAKHAYADHAR HAZARIKA 9957219481	MRS. BABLI RAJUWAR 9707437725	KUSHADHAR SONOWAL (I/C) 9365026835	JUNAKI KAKOTI 90855728034	KARNIKA TIRKI 99542560973	BONOSHR EE KUCH 91099590 63	AJIT DHAN 6901859783
13	NALINI BORO LINE MOTI AGARWALA BORGOLA (DUKANGHAR)	27°34'19.24"N 95°20'0.21"E	RONGAGORA H	GUIJAN OUTPOST TINSUKIA	BIPOB KAKATI 9365256278	SRI LAKHAYADHAR HAZARIKA 9957219481	MRS. BABLI RAJUWAR 9707437725	KUSHADHAR SONOWAL (I/C) 9365026835	N.A	KARNIKA TIRKI 99542560973	N.A	AJIT DHAN 6901859783
14	KHAMTIGUWALI TE JONGLI LINE LABOUR HOUSE	27°34'0.95"N 95°18'32.08"E	RONGAGORA H	GUIJAN OUTPOST TINSUKIA	BIPOB KAKATI 9365256278	SRI LAKHAYADHAR HAZARIKA 9957219481	MRS. BABLI RAJUWAR 9707437725	KUSHADHAR SONOWAL (I/C) 9365026835	TERECENA EAKKA	KARNIKA TIRKI 99542560973	LILY BHUMJU 70990039 12	AJIT DHAN 6901859783
15	KHAMTIGUWALI KOILAPOTHAR / ANGANWARI CENTRE	27°33'45.48"N 95°18'31.06"E	RONGAGORA H	GUIJAN OUTPOST TINSUKIA	BIPOB KAKATI 9365256278	SRI LAKHAYADHAR HAZARIKA 9957219481	MRS. BABLI RAJUWAR 9707437725	KUSHADHAR SONOWAL (I/C) 9365026835	KALPANA KAKOTI 6000135181	KARNIKA TIRKI 99542560973	BINAWATI RAJOWAR 60028268 20	AJIT DHAN 6901859783

16	DINIYAN HOPEWELL LP SCHOOL	27°33'27.46"N 95°16'2.12"E	RONGAGORA H	GUIJAN OUTPOST TINSUKIA	TARA KT. NEOG 7002555623	SRI LAKHAYADHAR HAZARIKA 9957219481	MRS. BABLI RAJUWAR 9707437725	MD. AMIRUL HUSSAIN 9954740195 6001103095	SANTI GHATUWAR 7896459729	DIPA KARMAKAR 9706874630	MORIAM 88110463 27	PUJAN KARMAKAR 9859592514
17	RANGAGORA T.E. 1 NO. WARD (LABOUR CLUB)	N27 34.16 E95 17.43	RONGAGORA H	GUIJAN OUTPOST TINSUKIA	BIPOB KAKATI 9365256278	CHIRANJEET SINGH 8638498697	SRI LAKHAYADHAR HAZARIKA 9957219481	KUSHADHAR SONOWAL (I/C) 9365026835	N.A	KARNIKA TIRKI 99542560973	UJALA NEOG 88110471 74	AJIT DHAN 6901859783
18	KHAMTIGUWALI NOTUN LINE (LABOUR CLUB)	27°34'16.94"N 95°18'30.79"E	RONGAGORA H	GUIJAN OUTPOST TINSUKIA	BIPOB KAKATI 9365256278	SRI LAKHAYADHAR HAZARIKA 9957219481	MRS. BABLI RAJUWAR 9707437725	KUSHADHAR SONOWAL (I/C) 9365026835	JUNAKI KAKOTI 90855728035	KARNIKA TIRKI 99542560973	JOYMOTI RAJOWAR	AJIT DHAN 6901859783
19	RANGAGORA T.E SAPORI LINE (UJAN GHAR)	27°34'4.99"N 95°18'30.47"E	RONGAGORA H	GUIJAN OUTPOST TINSUKIA	BIPOB KAKATI 9365256278	SRI LAKHAYADHAR HAZARIKA 9957219481	MRS. BABLI RAJUWAR 9707437725	KUSHADHAR SONOWAL (I/C) 9365026835	SILA SENAPOTI	KARNIKA TIRKI 99542560973	UJALA NEOG 88110471 74	AJIT DHAN 6901859783
20	NALINI T.E. 22 NO. LINE (MUKOLI MONCHA) RELIEF CAMP	27°33'7.64"N 95°18'51.16"E	RANGAGORA	GUIJAN OUTPOST TINSUKIA	BIPOB KAKATI 9365256278	SRI LAKHAYADHAR HAZARIKA 9957219481	MRS. BABLI RAJUWAR 9707437725	KUSHADHAR SONOWAL (I/C) 9365026835	BONTI SARMA 8403095513	KARNIKA TIRKI 99542560973	BONTI VENGRA 88110398 69	AJIT DHAN 6901859783
21	KHAMTIGUWALI GUNDULI LINE, KAKHI MANDIR (RELIEF CAMP)	27°33'48.84"N 95°18'34.05"E	RANGAGORA	GUIJAN OUTPOST TINSUKIA	BIPOB KAKATI 9365256278	SRI LAKHAYADHAR HAZARIKA 9957219481	MRS. BABLI RAJUWAR 9707437725	KUSHADHAR SONOWAL (I/C) 9365026835	KALPANA KAKOTI 6000135181	KARNIKA TIRKI 99542560973	BINAWATI RAJOWAR 60028268 20	AJIT DHAN 6901859783
22	BORGURI HIGH SCHOOL	N27 30.698 E95 20.079	RONGAGORA H	TINSUKIA P5	BIPOB KAKATI 9365256278	NABANITA NEOG 9101798539 9435527271	BHAGYASHREE DEORI 8486746963	MRIDUL GOGOI 9101932488	JUNALI NEOG 9954292406	AMIYA BHORALI 9678310078	PRYALATA MORAN 80115779 76	MITHU GOGOI 9365234370
23	DHELAKHAT T.E LP SCHOOL	27°32'58.38"N 95°23'5.28"E	RANGAGORA	GELAPUKHURI OUT POST	BIPOB KAKATI 9365256278	PUHESWAR GOHAIN 9954557038	MEGHNATH GAUR 6003593589	SAILEN BARUAH 9957298505 8638450494	MILIMA TAPNA 9854285623	PANCHAMA MORAN 9365363606	CELISTINA GUNIA 60032466 39	BIJOY MAJHI 6003134976
24	NAHORONI WATHOI LP SCHOOL	27°34'5.69"N 95°21'59.45"E	RONGAGORA H	GELAPUKHURI OUT POST	BIPOB KAKATI 9365256278	RANJIT BARUAH 6000836925	RANJIT BARUAH 6000836925	SAILEN BARUAH 9957298505 8638450494	JULI HATIBARUAH 600945244	SHIKHA DUTTA 9101466650	HORUPRO BHA GOHAIN 91017956 50	ARUP GOGOI 9365271710

25	NATUN RONGAGORA L.P. SCHOOL	N27 34.262 E95 20.966	RONGAGORA H	GUJAN OUTPOST TINSUKIA	BIPLOB KAKATI 9365256278	BHUBAN CH MORAN 6002695172	RUPA GOHAIN	KUSHADHAR SONOWAL (L/C) 9365026835	PURABI GOHAIN 7099215591	SHIKHA DUTTA 9101466650	BINA BORAH 93654154 34	HERAN SENAPOTI 7086631617
26	NATUN RONGAGORA M.E. SCHOOL	27°34'33.06"N 95°21'44.19"E	RONGAGORA H	GUJAN OUTPOST TINSUKIA	BIPLOB KAKATI 9365256278	ANIL CHETIA 9508955186	JAYANTA HAZARIKA 8471848640	KUSHADHAR SONOWAL (L/C) 9365026835	SEWALI HAZARIKA 6000010906	SHIKHA DUTTA 9101466650	PUSPANJIO LI BARUAH 69066640 60	SUNESWAR BORAH 9544678330
27	2 NO. PACHIM MAMORONI L.P. SCHOOL, MAMORONI (NEAR ANANDA BAG.)	27°27'15.80"N 95°31'0.41"E	TINGRAI	DIGBOI PS	TULTUL GOGOI 9101847662	RONJU KAKATI, 9954445183	GIRIDHAR SHARMA 7086892092	SRI NOBIN BORAH 7638054877	SARUJYOTI MORAN 6000656190	RAKHI MOHAN PHUKAN 887625693	JANIBONI MORAN 99543404 20	N.A
28	NA-GADN L.P. SCHOOL, TINGRAI BONGALI GAON	27°28'47.67"N 95°28'17.10"E	TINGRAI	MAKUM PS	ANIL GOGOI 9101259377	BHARATI BISWASI, 9678166693	SMTI. RENJU RAI 9954283495	SRI THAKUR VERMAH 9954672923	SUMALA BORA 8472837943	RUPALI DUTTA 7578809816	MINALI KHANIKAR 99543404 20	BIJOY MAHATO 9101801932
29	LAKHI PATHAR DIMGURI (RELIEF CAMP)	27°27'10.94"N 95°29'20.98"E	TINGRAI	DIGBOI PS	PRAFULLA BAGUMATARY 9954035342	PRADIP DAS 8638842733	LALIT CH GOGOI 9954444854	FOREST VILLAGE (G.P. APSENT)				
30	HANSARA HINDI LP SCHOOL (RELIEF CAMP)	27°33'10.95"N 95°32'17.18"E	TINGRAI	DOOMDOOMA PS	SANJIB KR BHUYAN 8638349838	KISHORI LAL SHARMA 9957788561	SUPRAKINSH BHOWAL 8638311469	RAJA RAM TANTI 9864914789	HATNA RAI 8473801154	NABANITA DUTTA BHORALI 9957421589	JASMIN STUPEINT 81360143 89	RABINDRA YADAV 8011768687
31	HANSARA 6 NO. LINE L.P SCHOOL (RELIEF CAMP)	N27 32.985 E95 32.880	TINGRAI	DOOMDOOMA PS	SANJIB KR BHUYAN 8638349838	RUKSANA BEGUM 8474803773	SUPRAKINSH BHOWAL 8638311469	RAJA RAM TANTI 9864914789	ANITA HAZARIKA 9678643628	NABANITA DUTTA BHORALI 9957421589	JYOTI GOSWAMI 88130418 78	RABINDRA YADAV 8011768687
32	HANSARA MACHUA PATTY DHARMSALA	27°33'42.48"N 95°32'56.20"E	TINGRAI	DOOMDOOMA PS	SANJIB KR BHUYAN 8638349838	SUPRAKINSH BHOWAL 8638311469	SACHIN PATNAYAK 9954329566	RAJA RAM TANTI 9864914789	SUNITA MAHANTA 6002012958	NABANITA DUTTA BHORALI 9957421589	DIBYAJYOTI GOGOI 99547213 76	RABINDRA YADAV 8011768687
33	SUNKA BASTI L.P. SCHOOL, MAMORONI	27°28'19.33"N 95°30'47.32"E	TINGRAI	DIGBOI PS	TULTUL GOGOI 9101847662	NOBIN BORAH 7638054877	ROMESH DEKA 9954445310	GIRIDHAR SHARMA 7086892092	PRINOTI BARUAH 9954283553	RAKHI MOHAN PHUKAN 887625693	DIPAKANJIO BARUAH 80113176 75	

60	TINGRAI HABI L.P. SCHOOL (RELIEF CAMP)	27°27'59.46"N 95°20'45.37"E	TINSUKIA	MAKUM PS	ANIL GOGOI 9101259377	PRASANJIT GHOSH 9854818382	TUTU MAHANTU 8822840843	PAWAN KR GOGOI 9706899968	CHAMPA DAS 6001264092	JULI GOGOI 9101323073 6900726419	SANTOSHI SAHA 99570152 36	PUTUL DAS 8678248281
61	BANSADAN L.P SCHOOL, SRIPURIA, CONGRESS COLONY (RELIEF CAMP)	27°28'16.26"N 95°20'52.22"E	TINSUKIA	MAKUM PS	ANIL GOGOI 9101259377	NEELAM GUPTA 9854324458	TUTU MAHANTU 8822840843	PAWAN KR GOGOI 9706899968	CHAMPA DAS 6001264092	JULI GOGOI 9101323073 6900726419	SANTOSHI SAHA 99570152 36	PUTUL DAS 8678248281
62	ANGANWADI CENTRE, TINGRAI HABI (RELIEF CAMP)	27°27'59.69"N 95°20'44.36"E	TINSUKIA	MAKUM PS	ANIL GOGOI 9101259377	PREM KR PANDEY 9101624914	TUTU MAHANTU 8822840843	PAWAN KR GOGOI 9706899968	CHAMPA DAS 6001264092	JULI GOGOI 9101323073 6900726419	SANTOSHI SAHA 99570152 36	PUTUL DAS 8678248281
63	SELPUR T.E. LP SCHOOL, PAKHORIAN (RELIEF CAMP)	27°27'51.84"N 95°23'13.60"E	TINSUKIA	TINSUKIA PS	ANIL GOGOI 9101259377	JOYKUSH LOHAR 9954388935	TUTU MAHANTU 8822840843	PAWAN KR GOGOI 9706899968	GULAPRI GOGOI 7896498540	ANJANA DEKA 9101472460	MOMI BORAH 99570166 32	KAILASH CHETRI 9678905956
64	DURGA DUTTA M.E. SCHOOL, PAKHORIAN GAON	27°27'55.17"N 95°22'45.20"E	TINSUKIA	TINSUKIA PS	ANIL GOGOI 9101259377	PREM KR PANDEY 9101624914	TUTU MAHANTU 8822840843	SAMIR RANJAN GOGOI 6000327928	BHARATI PHUKAN 9957092341	ANJANA DEKA 9101472460	BANDANA CHETIA 98591620 49	KHETUN GOGOI 9101501439
65	LAHORIAN L.P. SCHOOL, LOHARI BONGALI GAON (RELIEF CAMP)	N27 28.016 E95 23.637	TINSUKIA	MAKUM PS	ANIL GOGOI 9101259377	SWAPNA RAIKHUWA 9101351095	TUTU MAHANTU 8822840843	BABUL KURMI 7577031655	JIMA GOGOI 8876579324	MINOTI DUTTA 9101640918	RANI GOGOI 70025777 35	DAYARAM BHAKTA 9678883840
66	KUHIPAT L.P SCHOOL, LAHORI BONGALI GAON (RELIEF CAMP)	N27 28.248 E95 24.464	TINSUKIA	MAKUM PS	ANIL GOGOI 9101259377	URBIKA KALITA 8812940116	TUTU MAHANTU 8822840843	BABUL KURMI 7577031655	GITA GARH 8638889580	MINOTI DUTTA 9101640918	RUPALI DIHINGIA 99547759 84	KISHAN GARH 6002571215
67	SEWPUR T.E. HOSPITAL	27°27'48.21"N 95°21'45.32"E	TINSUKIA	MAKUM PS	ANIL GOGOI 9101259377	RUP KB SHRESTHA 9859102480	TUTU MAHANTU 8822840843	RUTLA SAIKIA 9678345197	JYOTI SING CHETRI 9365621428	JULI GOGOI 9101323073	NITU SING 97069194 46	BERANDRA YADAV 9678819131
68	ADARSHA HINDI BIDALAYA (RELIEF CAMP)	N27 23.368 E95 20.065	TINSUKIA	MAKUM PS	ANIL GOGOI 9101259377	RAMESWAR PRASAD YADAV 8876120249	TUTU MAHANTU 8822840843	RUTLA SAIKIA 9678345197	N.A	N.A	N.A	N.A

Doomdooma Revenue Circle :::: Doomdooma

District::Tinsukia

Assam

Introduction

The unique geo climatic conditions of the region like Assam and the entire NE region of India very prone to natural disasters like Flood, Earthquake, Landslides, Erosion etc. The state of Assam experiences perennial Floods, River Bank Erosion, Landslides and other environmental catastrophes. Disasters cause sudden disruption to the normal life of a society along with enormous damaged to property associated with high causality of human life. A review of the past disasters incidents that the state had to bear the devastations of two natural disasters- flood and earthquake.

The Doomdooma Revenue Circle is situated towards south of Tinsukia District. The Doomdooma Revenue Circle is located approx 30 kms from district head quarters. Tinsukia town is located in the south of Doomdooma Revenue Circle, Sadiya subdivision in the north, Arunachal Pradesh and Margherita subdivision in the east and Tinsukia Circle and Lakhimpur district located in the west. The major rivers surrounded to Doomdooma Revenue circle are Brahmaputra at Dholla. Na- Dehing at Sumoni and Kakopathar, Dibru river at Baghjan, Moreover there are three small rivers namely Doomdooma rivers at Doomdooma Town, Dangari river at Dangari and Dholla River at Dholla.

The pre-identified flood affected 40 villages have been divided into four flood zones and nine sectors and each sectors supervised by their respective Zonal and Sector Officer. For smooth management of relief operation the concern Gain Pradhans along with local VDP members have also been attached with their particular zones.

Similarly altogether 57 relief camps have been pre identified and their structural as well as activity of other related essential services like drinking water, cooking fuel etc have been accessed by concern department as well as Zonal and Sector Officer.

Salient features of Doomdooma Revenue Circle

1. Name of the Circle : Doomdooma Revenue Circle
2. Total Geographical area : 565121B-0K-3L
3. Total no. of villages : 427(394 Revenue Villages. 33 Non Cadastral Villages)
4. Total population of the circle :411779(As per 2011 Census)
5. Total no. of Mouza : 04 nos(Hapjan, Doomdooma, Saikhowa, Sadiya S.B.)
6. Total no. of Police Station : 09
7. Total no. of Out-Post : 01

8. Total no. of development Block : 03(Kakopathar, Saikhowa, Hapjan)
9. Total No. Of town Committee : 02
10. Major National Highway : NH-37(From Makum via Doomdooma to Dholla Zero Point)
- NH-15(From Rupai Siding through Dirak to Arunachal Pradesh)
11. Total no. of Forest Village : 03(Tamuli, Dirak and Hahkhati)
12. Total no. of Fire Station : 01

Important Officials name and phone numbers:

Sl No	Name and Designation	Phone Numbers
1	, ACS, Circle Officer, Doomdooma Revenue Circle	
2	Circle Officer(A), Doomdooma Revenue Circle	
3	Fire and Emergency service, Rupai	3759240523
4	Shri Jayanta Madhab Phukan, SDE, APDCL, Doomdooma Electrical Sub-Division	9435930397
5	Dr. Ashma Ghaznvi, Deputy Superintendent,Doomdooma FRU	9435338206
6	Shri Arunabh Sonowal, ACS, BDO, Saikhowa	8486710960
7	Smt. Barnali Phukan, BDO, Kakopathar	9678900430
8	Smt. Sadhana Katharpi, BDO, Hapjan	9435537748
9	Shri Abinash Das, (AEE, Water Resource,Doomdooma Sub-Division)	7636854130
10	Dr. Rumi Gogoi, Veterinary Officer, Dangari	8473906605
11	Dr. Neelakshi Deka, Veterinary Officer, Doomdooma	8472840120
12	Dr. Rituraj Saikia, Block Veterinary Officer,Hapjan	8486171598
13	Dr. Manas Jyoti Thakuriya, Block Veterinary Officer,Kakopathar	8486759176
14	Dr. Apurba Handique, Veterinary Officer, Barpathar	6002407759
15	Shri Somnath Sonowal, CDPO, Saikhowa ICDS	9706803432
16	Shri Ashim Pachani, CDPO, Kakopathar ICDS	9859840140
17	Smt. Anupama Gohain, CDPO, Hapjan ICDS	9365019863
18	Shri Amar Shakti Kumar, JE,PWD (Road),Doomdooma Territorial Sub-Division	8134956094

19	Shri Satya Prakash Shah, CRCC Doomdooma, Education Urban Block	9954189017
20	Shri Shofiur Rahman, I/C Inspector, Handloom and Textile, Megela (Dangari)	9954631931
21	Shri Himan Kumar Chiring, JE, PHE, Tinsukia	7086560320
22	Dr. Uddipan Rajkonwar, ADO, Doomdooma	8011923146
23	Dr. Jyotibo Dutta, ADO, Phillobari	8638823560
24	Shri Rajat Parit, ADO, Talap	6901502770
25	Shri Dandeswar Bharali, ADO, Dholla	9957811830
26	Shri Jyotish Goyari, O/C, Doomdooma Police Station	9435914968
27	Shri Saransing Mohan Chetia, O/C, Makum Police Station	9706122382
28	Shri Lalit Saikia, O/C, Barekuri Police Station	9365661920
29	Shri Dilip Bora, O/C, Baghjan Police Station	9435360842
30	Shri Khagen Bora, O/C, Phillobari Police Station	6001602065
31	Shri Dilip Kumar, I/C, Talap Out Post	8638932003
32	Shri Nabin Chetia, O/C, Kakopathar Police Station	9365093158
33	Shri Padmadhar Buragohain, O/C, Tongona Police Station	9957943859
34	Shri Pramud Dutta, O/C, Dholla Police Station	9707865422
35	Shri Madhujya Dadhara, O/C, Saikhowaghat Police Station	8638056289
36	Shri Mehdi Hassan, Range Officer, Doomdooma Range	9435071372
37	Shri Bidyadhar Sonowal, I/C Deputy Range, Saikhowa Range	9854559424
38	Shri Praneswar Das, Range Officer, Kakopathar Range	9435564183
39	Shri Himangshu Gogoi, Range Officer, Divisional H/Q	9101148811

Objective of Disaster Management plan:

Doomdooma Revenue Circle is situated in a flood prone area. Earthquake, Flood, Erosion, Storm are the most frequent occurring natural disasters in the 20rganizer circle region. To mitigate the risk disaster a Disaster management Plan has been prepared.

**ADVANCED CONTINGENCY PLAN FOR FLOOD RELIEF AND RESCUE
OPERATION UNDER DISASTER MANAGEMENT**



Name of the Circle : **Doomdooma Revenue Circle**

Name of the Circle Officer :

Contact No of Circle Officer :

Name of Circle Officer (A) :

Contact No of Circle Officer (A) :

Name of Field Officer (DM) : **Shri Bikash Moran**

Contact No of Field Officer (DM) : 7896868711
Total Circle area : 565121B-0K-3L
Total No of Villages : 427
Total Population : 4, 11,779 (Four Lakhs Eleven Thousand Seven Hundred Seventy Nine)

For smooth management of relief operation the entire flood affected villages of the Circle have been divided in 4 (four) flood zone and 9(Nine) sectors as detailed below:

Zone – A : The Flood Zone covers the flood effected villages of Sadiya(S.B.) & Saikhowa Mouja

Zonal Officer :Shri Arunav Sonowal, ACS, B.D.O Saikhowa Development Block, M/No-8486710960, Samsuddin Ahmed,Asstt. BDO, Saikhowa Development Block, Contact No-9365482471, will remain over all in charge of the ZONE – A.

Sector Officers : Sector 1- Shri Horesh Hazarika , Secretary , Na-Bormura G.P.Conatct No-9101016286 , Shri Pawan Sharma, G.P.C., M/No-8723087184

Sector 2- Shri LushonSonowal ,AE,Aroimuriya G.P. M/ No-9864378709, Shri Putul Changmai, AE Hahkhati G. P. , M/No-7086911981

Sector 3- Shri Rubul Handique,AE,Saikhowa G.P., M/ No-9435874687, Shri Nirmal Buragohain,G.P.C., M/No-7896188772

Sector 4- Shri Gupan Sonowal, AE, Dangari G.P. M/ No-7002627072

Sector 5 - Shri Mrinal Sonowal, Account Asstt., M/No- 8812087352

Lot Mandals :Sector 1-
b. Shri Pulakesh Das, LM,Contact No- 8011634080

9957123552
b) Shri Suteswar Moran, LM, Contact No-

c) Shri Dinesh Ch Ray, LM, Contact No- 9435986171

Sector 2 –
a)Shri Jiban Gohain , LM, Contact No-9678419848

b) Shri Madan Sonowal ,LM,Contact No-

c) Shri Hiranya Choudhury, LM,Contact No-

6000786313

Sector 3 –

c. Shri Hiranya Choudhury, LM, Contact No-6000786313

b) Shri Edwin Hanse, LM, M/No- 9577415194

Sector 4-

d. Shri Man Kumar Phatowali, LM, M/ No-6900233769

b) Smt. Sumitra Saraswati Borgohain, LM M/ No-

8638452622

Sector 5-

e. Shri Tridip Konwar, LM M/ No-9101679638

Name of Flood affected villages under Zone – A:

MOUZA	Sector Name	Name of village	Population	Adults+ Minors
Sadiya (South Bank)	Sector – 1	1 No Bormura	476	321+155
		2 No Bormura	399	290+109
		3 No Bormura	520	320+200
		No 1 Kapahtali	948	538+410
		No 2 Kapahtali	630	467+163
		Nowkata	310	258+62
		Gohain	505	42015+105+85
		Goroimari	402	227+175
		Phelai	502	412+190
		Koliabasti	400	225+175
		1 No Hatighuli	544	399+145
		2 No Hatighuli	384	269+115
Sadiya (South Bank)	Sector – 2	1 No Bisonimukh	225	134+91
		2 No Bisonimukh	545	352+193
		Lawpani	400	315+85
		Sisni	300	177+123
		Bhojoni	425	239+186
		UparLawpani	455	286+169
		SimantaTengapani	585	350+235
Sadiya (SB)	Sector – 3	Bhobangkhal	1450	800+650
		SaikhowaGaon	1003	403+600
		KhutiPathar	1571	833+738
		No 2 DhollaBagan	213	124+89
Saikhowa	Sector – 4	Lawpati	520	385+135
		Phulbarihabi	229	155+74
		Ajukha	342	207+135
		Kailashpur		
		Khagorijan	762	579+183
		Hatikhowa	335	217+118
Saikhowa	Sector – 5	Tamuli	215	115+100
		Laina	1014	624+390
		HabiSamGuri	248	170+78

Zone –B : The flood sector covers the 1 (one) flood affected village of Hapjan Mouja & Doomdooma Town Area.

Zonal Officer : , ACS, Circle Officer, Doomdooma Revenue Circle, M/ No-8850184412

Sector Officers : Sector 1 – Shri Pallab Hazarika AE,Baghjan G.P. M/No- 7002723015

Town Committee Sector 2 – Shri Nirod Deka, AEE, Doomdooma M/No-9435338331

Lot Mandals : Sector 1-
f. Shri Shri Ranjan Roy, LM M/No-9954534230

Sector 2 –
g. Shri Atul Phukan, LM M/No- 9957123552

b) Shri Jukheswar Moran M/No- 7086131633

Name of Flood affected villages under Zone – B:

MOUZA	Sector Name	Name of Village	Population	Minor+Adults
Hapjan	Sector 1	Baghjan	<u>1839</u>	<u>1390+439</u>
Doomdooma	Sector 2	Doomdooma Town		

Zone –C : The flood sector covers the flood affected villages of HapjanMouja.

Zonal Officer : Smt. Sadhna Katharipi BDO (I/C) Hapjan will remain in Charge of Zone- C. Contact No 9435537748

Sector Officer : Shri Binay kumar Ram AE,Barekuri G.P. M/No-8011696605

Lot Mandals : 1. Shri Surajit Baruah, LM, M/NO-9706707383
h. Shri Harijit Senapati, LM, M/No- 8721923723

Name of the flood affected villages under Zone – C:

MOUZA	Sector Name	Name of village	Population	Minor+Adults
Hapjan	Sector -1	1 No Puronimotapung	673	338+265
		2,3,4,5 No Puronimotapung	1255	690+565
		Bebejia	222	125+97
		Hatibat	1182	682+500
		Hilika TE	200	120+80
		Borgaon	108	66+42

Zone D : The Flood sector covers the flood affected villages of Saikhowa Mauja.

Zonal officer : Smt. Barnali Phukan, BDO kakopathar Dev. Block, Contact No-7002474126

Sector Officer : Shri Jukheswar Moran, I/C SK ,M/No-7086131633

Lot Mandal : a)Shri Ajanta Hazarika, M/No-9678350173 ,
b) Shri JitenTeronn ,M/No-6900356076

Name of flood affected villages under Zone D:

MOUZA	Sector Name	Name of village	Population	Minor+Adults
Saikhowa	Sector 1	SumoniGaon	320	215+105

Duties of Zonal Officers and his team:

The Zonal officer will remain over all in charge of their respective Zones. He will coordinate with all Sector officers. The requirement of flood staff etc for the flood affected people will be assessed by the sector officer and his team on the basis of flood situation of their respective sector and parts. In this regard the team of sector office will be accompanied by Gaon Pradhans, VLMCC , WDMC members and submit the requirement of GR materials to the Zonal Officer who will in turn forward and recommend the issue of GR to the District Authority. In case a relief camp is opened, the sector officer will take care to maintain a register of camp inmates which will be updated as per need.

Sector Officer will submit day to day flood situation report to ZONAL OFFICER during the time of flood. They will be also responsible for any laps in respect of flood management within their respective sectors.

Details of Relief Camp:

For the shelter of flood affected people relief camps will be set up as detailed below. Also for shelter of cattle the raised platforms stated below will be used:

Mouza:Saikhowa,Sadiya (SB) ,Doomdooma&Hapjan

SI No	Name of the Relief Camp	Geographical Co-ordinates		Name of the Mouza	Nmae of the Police Station	Name of the LM with contact details	Name of the Camp I/C with contact details		Name of the Assisting Staff
		Longitude	Latitude						
1	DIGHAL TARANG GAON LPS	95.23605	27.3646 2	Hapjan	Baghjan	Ranjan Roy, Gautam	SurajitBaruah (Head Teacher)	8812909447	BhabenBaruah 7086365952

2	NO. 1 BAGHJAN GAON LPS, KHALISTAN	95.24385	27.35873			Rabha 600145 8898, 763886 4893	SangeetaK akoty (Teacher)	9435215790	NanuTaman g 9678126232
3	BAGHJAN HIGH SCHOOL	95.2439	27.35595				Purnakant aPhukan (Teacher)	8473959796	Janobar Moran 7086108072
4	BAGHJAN JATIYA BIDYA LAYA	95.393343	27.606933				Jadumoni (Principal)	9707213201	Hemanta Moran 8011971344
5	DIGHALTARA NG LPS	95.23605	27.36462				ANWARUD DIN ALI (Head Teacher)	7399718853	Ivy Gohain 7896095921
6	ST. JUSEPH ENGLISH SCHOOL	95.432427	27.587514				Antony Joshep (Teacher)	7896189081	LakhiBhumij 9101852210
7	BAGHJAN L P SCHOOL	95.2439	27.35595				Jadunath Moran (Teacher)	8011319489	RajkumarDutta 6901807369
8	DIGHAL TARANG GATE LINE LP SCHOOL	95.413086	27.607553				SanjibKissan (Teacher)	789616653	Abhijit 9435469201
9	SANKARDEV NARASHING THAKURBARI MANDIR	95.555969	27.566381				Tapan Kumar Das (Mandir President)	9435414946	N/A
10	KUMARIPATT I NAMGAR	95.571964	27.571964				Krishna Das (Namghor President)	9954531460	N/A
11	RAMMOHAN PATHSALA	95.562723	27.565845			Jukhes war Moran, AtulPhukan 708613 163, 690035 6076	Jibon Das (Head Teacher)	8011275847	Monjit Gosh 8761899052
12	SISHU VIDYA MANDIR	95.562723	27.565845	Doomd ooma	Doomdo oma		Sunil Singh (School President)	9678978083	Upendra Singh 6002449278
13	HINDUSTHAN I DHARAMSALA &NARASIGHA THAKURBARI	95.555969	27.566381				Deepak singh (President)	9957788747	N/A
14	SWARASATI BALIKA VIDYALAYA	95.555748	27.568231				Tabnej Khan (Teacher)	6003936974	N/A
15	HOONALAL HIGH SECONDARY SCHOOL	95.558259	27.570581				Alip Khan (Principal)	9954328359	PrafullaGogoi 8471838885
16	DIRAK MAITHONG MVS	95.44305	27.41962	Saikho wa	Kakopat her	Ajanta Hazaria k, JitenTer	Debokanta Chetia (Head Teacher)	9954530447	N/A

17	2 NO SARU DIRAK LPS	95.44305	27.41962			on 9957853587, 8486063433	BinudDohutia (Head Teacher)	8133894857	N/A
18	GARIATING VILLAGE FLOOD CAMP	95.399642	27.564013				SanjeevChutia(Member)	9864315033	HunitChawrok 9365790886
19	HATIBAT L P S	95.23374	27.33943				Ghanajyoti Das (Teacher)	9101868980	ShiboNeem 6003679665
20	AMARJYOTI L P S	95.399561	27.564537				KhireswarChutia (Teacher)	9954996558	IndeswarChutia9101186966
21	LAUPONG BOYAN SHILPA	95.399789	27.564421				ShibaNeem (Member)	7896537818	SanjeevChutia 9864315033
22	BEBEJIA LPS	95.25859	27.33656				BinudChutia (Teacher)	8638474880	Deben Chutia 9678308947
23	BORGAON L P SCHOOL	95.24609	27.33078				GirinChutia (Teacher)	9613923078	DalinChowrok 9365368679
24	NA BORMURA LPS	95.33789	27.45071				MandiraSonowal (Head Teacher)	7086776092	JayashriSonowal 8399869623
25	NO 3 BORMURA LPS	95.32643	27.44165				Punya Prasad Mishra	8134069307	KiranChangma 9957480918
26	NO 2H KOPAHTOLI PLATFORM	95.523315	27.739287			Dinesh Ch. Ray, Pulakesh Das 9435986171,	Nathaniyel Kashyap (GaonBura h)	9957151550	concerned GP NathaniyelKashob 9957151550
27	NAWKATA PLATFORM	95.516471	27.738001			8011634080	Nathaniyel Kashyap (GaonBurah)	9957151550	concerned GP NathaniyelKashob 9957151550
28	HATIGHULI HIGH SCHOOL	95.32817	27.45167	Sadiya (S.B)	Dholla		DipuChetry (Head Teacher)	9101430521	Raj BahadurChetry 9678574478
29	BISONIMUKH LPS	95.38072	27.46361				SaharBahadurRai (Head Teacher)	9954525844	Amrit Kumar Tamang 9577404335
30	AROIMURIA LPS	95.38866	27.44598				JeenaSonowal (Head Teacher)	9957006088	Jaya Sonowal 9954602098
31	LAWPANI LPS	95.3937	27.4547				BhejrajChetry (Head Teacher)	9954774443	Monika Rajkhowa 6000171394
32	SISINI LPS	95.40085	27.46355				KartikSonowal (Head Teacher)	6333271915	PurnakabiLimbu 9678817448
33	SISINI PLATFORM	95.40085	27.46355				SingheBahadur Lai Thapa (GaonBura	6003776905	Concerned GP Singe Bahadur Lai Thapa

34	BHAJANI LPS	95.41437	27.46349
35	MESAKI ME & HIGH SCHOOL(Aroimuria)	95.645934	27.744031
36	UPOR LAUPANI MES	95.40627	27.4573
37	UPOR LAUPANI PLATFORM	95.40627	27.4573
38	TENGAPANI MAJBARI LPS	95.45232	27.43335
39	TENGAPANI LPS	95.45232	27.43335
40	DHOLA MIRIPOTHAR UMESWAR LPS	95.591787	27.755619
41	MILONPUR LPS	95.575935	27.761559
42	ROBINDRA GANGULI ANGANVARI KENDRA	95.591067	27.747036
43	NO. 2 BHOBANKHAL AVK	95.582319	27.763187
44	BORMURA MIRIPOTHAR AVK	95.591787	27.755619
45	SAIKHOWA LPS	95.591787	27.755619
46	SAIKHOWA HINDI HIGH SCHOOL PART	95.35416	27.45349
47	RADHA KRISHNA MANDIR AVK	95.3446	27.4509

			6003776905
	AnantaSonowal (Head Teacher)	9678545378	Hari Prasad Koirala(School President) 6001733137
	Bhaskar Das (Head Teacher)	9954823376	Dal BahadurThapa 9957652009
	TulshiUpadhyay (Head Teacher)	9957122491	Jamal Singh Chetry9365149346
	SingheBahadur Lai Thapa (GaonBura h)	6003776905	Ram BahadurChetry
	TilokGogoi (Head Teacher)	9954620435	ChakradharSonowal 9678866070
	Phuleswar Moran (Head Teacher)	8822778425	Padmeswar Moran 6001194380
	NiruHazarka (Head Teacher)	9957679461	PriyalataSonowal 6002891832
	ManashBorhajela(Head Teacher)	8402949799	PranoyDhar (Assistant) 9954577991
	SumitraAdhikari (Anganawadi Worker)	7896223470	Sarbananda Sonowal 8723830754
	Triptideka Baruah (Head Teacher)	8011174493	AratiDebnath 8011505936
	Rumi kalita (Anganwadi Worker)	9954325436	RadhaChetry 7637923196
	LakhyaBaruah (Head Teacher)	6001327533	UjjalDihingia 8638511870
	ShyamSundar Agarwal (Head Teacher)	7637970020	Deb Prakash Gupta 9864408627
	Leela Debi Chetry (Anganawadi Worker)	9854824946	Concerned GP AnantaBuragohain

								7896290228
48	LAFANGKOLA LPS	95.3648	27.4447			Alpana Sonowal (Head Teacher)	8811970074	Rubul Gogoi 957173054
49	SAIKHOWA HS SCHOOL	95.35427	27.4534			Minurani Bora (Principal)	9954013383	Bhulanath Gautom 9954903211
50	SAIKHOWA HINDI MES	95.35902	27.4534			Briskishore Gupta (Head Teacher)	9957155880	Akleshwar Prasad sah 9954620211
51	GULZABOSTI LPS	95.3549	27.4612			Deb Prakash Gupta (Head Teacher)	9864408627	Ranjit Kumar Singh 9957853621
52	SAIKHOWA GOVT. LPS	95.35504	27.45343			Lakhya Baruah (Head Teacher)	6001327533	Surajit Deuri 9954984004
53	DANGARI H S SCHOOL	95.568631	27.709047			Dipul Sonowal (Principal)	9957349470	Dilip Sonowal 9957796734
54	LAINA LPS	95.28017	27.24187			Huprabhasonowal (Head Teacher)	9954899270	Dipanjali Das 9864074641
55	LAINA MUKALI MANCHA	95.28017	27.24187			Nanda Sonowal	8472954329	Monjit Chang mai 9101186852

In these Relief camps as and when necessary the affected people of the villages shown against the names of the relief camps will be sheltered.

For the shelter of cattle of flood affected villages of each mouja, the raised platforms in VGRs of respective villages will be used.

Each of the relief camp will have a separate camp committee for smooth management of the camp, GR distribution, Arrangement of medical facilities, Sanitation, drinking water facility etc. the camp committee will be included the Gaon Pradhans, GP members etc.

Boat facility for Rescue and Evacuation operation:

The evacuation and rescue operation will be carried out with the help of Inland water transport department at Dholla Ghat.

The person to be communicated in this regard is

1. **Shri Jyoti Prasad Dutta, JE, Inland Water Transport Contact No- 7002243957.**
2. **Shri Sailen Das, Mahori, Inland Water Transport Contact No- 9854540495.**

Approach Routes From H.Q. to relief camps:

Usually GR items and other relief materials are received in the HQ i.e. Tinsukia and there from transported to the relief camps via the route detailed below. The routes have been earmarked in flood contingency map of Doomdooma Revenue Circle.

Route No 1:

The Vehicle carrying GR and other Relief materials will from HQ at DC office Tinsukia Via Thana Chariali approaching NH37. Then the vehicle will move in NH 37 to Hapjan Development Block office via Makum road. From there the vehicle will move via Berekuri road to the respective Relief camps .

Route No 2:

The Vehicle carrying GR and other Relief materials will from HQ at DC office Tinsukia Via Thana Chariali approaching NH37. Then the vehicle will move in NH 37 to Doomdooma Circle Office. From there the vehicle will move to relief camp at Baghjan via Bisakopee Daimukhia Road.

Route No 3:

The Vehicle carrying GR and other Relief materials will from HQ at DC office Tinsukia Via Thana Chariali approaching NH37. Then the vehicle will move in NH 37 to Doomdooma Circle Office. From there the Vehicle will move to Saikhowa Development Block office, from there the vehicle will move to relief camps at Tamuli Laina Habisamguri area.

Route No 4 :

The Vehicle carrying GR and other Relief materials will from HQ at DC office Tinsukia Via Thana Chariali approaching NH37. Then the vehicle will move in NH 37 to Doomdooma Circle Office. From there the Vehicle will move to Saikhowa Development Block office, from there the vehicle will move to relief camps at Lawpani Phulbari habi area

Route No 5:

The Vehicle carrying GR and other Relief materials will from HQ at DC office Tinsukia Via Thana Chariali approaching NH37. Then the vehicle will move in NH 37 to Doomdooma Circle Office. From there the Vehicle will move to Saikhowa Development Block office, from there the vehicle will move to relief camps at Sisni Bhojoni and nearby area.

Route No 6:

The Vehicle carrying GR and other Relief materials will from HQ at DC office Tinsukia Via Thana Chariali approaching NH37. Then the vehicle will move in NH 37 to Doomdooma Circle Office. From there the Vehicle will move to Saikhowa Development Block office, from there the vehicle will move to relief camps at 1 no kapahtali 2 no Kapahatali and nearby areas.

Route No 7:

The Vehicle carrying GR and other Relief materials will from HQ at DC office Tinsukia Via Thana Chariali approaching NH37. Then the vehicle will move in NH 37 to Doomdooma Circle Office. From there the Vehicle will move to Saikhowa Development Block office, from there the vehicle will move to relief camps at Bhobangkhal ,Saikhowa Gaonnad nearby areas.

Route No 8:

The Vehicle carrying GR and other Relief materials will from HQ at DC office Tinsukia Via Thana Chariali approaching NH37. Then the vehicle will move in NH 37 to Doomdooma Circle Office. From there the Vehicle will move to Kakopathar Development Block office, from there the vehicle will move to relief camps at Sumoni, Himanta Tengapani areas.

Circle level control room:

The office of the Circle officer, Doomdooma Revenue Circle will function as Circle level Control Room during flood. The persons allotted for that purpose are as follows:

1. **ShriJukheswar Moran, SK, Contact No-7086131633**
2. **ShriTapashGogoi, LM, Contact No- 8011267032**
3. **ShriSanjibKachari, LM, Contact No- 6001836743**

N.B.

*** Sub Committees for Health, Veterinary, Relief camp, Sanitation and co ordination with HQ are formed with the representative of concerned departments under the direct monitoring of Circle Disaster Management Committee of Doomdooma Revenue Circle.**

*** Officials and their contact numbers may be changed.**

<i>APPENDIX</i>			
LIST OF GAON PRADHANS OF DOOMDOOMA REVENUE CIRCLE			
Sl. No	Name of Gaon Pradhan	Name of Village	Contact No.
1	Manoj Saikia	Phillobari, Phillobari Block, Bargaon, Brishnupur	9954642135
2	Rajen Adhikari	Amguri, Phillobari , 1,2,3,4 No Kakajan	9957340726
3	Ribul Dohutia	Goipani, Tingamira	9678673395
4	Krishna Tiwari	Madhabpur Gouripur Sitalpur, Gabharubheti	9954830167
5	Khogeswar Baruah	Gabharubheti, GohainKrishnapur Parbatipur, Rupjan,1,2,3,4 No TonganiHoonjan	9957006533
6	Hemanta Borsaikia	Roborguri, Sonowal Gaon, MissiningaPadumpatherBijuliban, SonapurDeori	9957843426
7	Biren Moran	Athengia	9435510672
8	AtuwaUrang	1,2,3,4 No Pithaguti	9395484268

9	Girindra Moran	Na gaon, 1,2 No Rongajan, Mankhowa	9531140094
10	Rudra BahadurThapa	Khuti Pather, Mithaam, 2 No Dhola Bagan, Bhabangkhal, Saikhowa Gaon	9954708655
11	Baneswar Sonowal	Bormura	9954569468
12	TulumonChetri	Hahkhati Nepali, PuwaliPather	9101871603
13	Shinge Bahadur Lai Thapa	Laupani, Bisonimukh	9707975618
14	Ganashyam Ali	1No, 2 No, 3 No Bokapather, BokapatherKhanda	9706530510
15	BiproJyoti Sonowal	Aroimuriya, 2 No Aroimuriya N.C	8011508085
16	Mohanda Borgohain	Na Bormura, 2 No, 3 No Na Barmura	8473833477
17	Achyut Sonowal	DigholMechaki, Ajukha	9954521802
18	Jatin Sonowal	Laphangkola, Miripather	9678946601
19	Ananta Buragohain	Bormura, BormuraMiripather	7896290228
20	Nathiyal Kashyap	1No, 2 No, Kopahtoli, Goroimari, Hatighuli, Balunala, Naokata	9957151550
21	Turiya Tigga	Ajukha, Bhareka, Phelai	8471957129
22	Jitul Moran	HahkhatiPather Gaon	6002067463
23	Kamal Borah	Borachuk	6900878893
24	Boheswar Sonowal	1 No, 2 No, 3no, 4no. Borpothor	9864753987
25	Pradip Borsaikia	Laupati, Khagorijan, FulbariHabi Gaon	6900761002
26	Hirendra Moran	1 No, 2 No Kachijan, UporKuli Gaon	9957634812
27	Rajib Moran	Hatigarh, No 1 LajumPather, Uban Gaon	6000328704
28	Priya Kumar Moran	Tangana, Jengoni, TongonaBongali, Kulibil	8133894781
29	RajenPradhan	Laphangkola, Ningchi, KakoSonari	9864875956
30	Ranjit Sonowal	Dhola Gaon, TirualPather	6001121858
31	Bijoy Moran	Kachijan, Kherjan, Kulipather, UporTangana, 22 No Grant	7577923234
32	Surath Moran	Lajum, UparUbon	8822651831
33	Deepjyoti Das	Dangori, Kharigaon,Dangoripather,Dhanjan T.E.	9854559529
34	Gunin Sonowal	Chengeli	6002628347
35	Manuel Runda	Era Gaon, Kokoratoli	6900444579
36	MuninPhukan	1 No, 2 No, 3 No Kakopather, 1 No, 2 No, 3 No.Challenguri, Kakobazar Town	9957853591
37	Ramendra Nath Moran	1 No, 2 No Tezi	6003713472
38	Silbanush Kerketa	1 No, 2 No UparTalap	7896477898
39	Barundra Hazarika	Bihiya Gaon	9954563152
40	Dipesh Tamaria	1 No, 2 No, 3 No RumaiGabharu	6002577080
41	Hareswar Moran	1 No, 2 No Tamuli	7896477519
42	Huntu Sonowal	Holokguri	9707833916
43	Debakanta Borah	Borali, Borali N.C.	6000041560

44	Bikash Borah	Nagaon, Gakhirbheti	6000896783
45	Mukul Kurmi	Hatigarh, Torajan	8099713701
46	Suren Sonowal	Laina, Somua, Longpit	8761824329
47	Rohit Kr. Bakti	Samguri	9859945976
48	Ajit Kr. Gowala	Khobang	7896242347
49	Sanjib Sonowal	Sarudhadum, Bordhadum	8473808654
50	Dipak Hemron	DangoriChiring, Nepali Chiring	9954070819
51	Pranjal Sonowal	LukhrongPather, Uvota	7099889608
52	Prasanta Sonowal	Ahom Gaon	9678690068
53	Rocky Kishan	Tenga Gaon	9954005277
54	Sailya Kanta Phukan	1 No, 2 No, 3 No Kopahtoli, Bormechai 1 No, 2 No, 3 No Horumechai, 1 No, 2 No, 3 No. Maithongpani, Nagaon, Dhulijan, Amguri, Jengoni	6001151945
55	Naren Moran	1 No Dorjijan, Gotong	9678783323
56	Atul Moran	No 1 Dohutiya, Bandarkhati Diyamuli	8133911152
57	Rajib Moran	1 No, 2 No, 3 No Kordoiguri Gaon	6000328704
58	Bakul Gohain	Jagukhowa, Dengka	7636005229
59	Durlav Gohain	Hatijan, Bebejiya, Samguri	9435657678
60	Nagen Dangoria	BangaliBalijan	7086775788
61	Dhiraj Baruah	Lechengkar, Disaojan	9365405036
62	Pradip Gogoi	Bisakoie, Daimukhiya	7636959937
63	Lambudhar Moran	Doriyabheti, Gorumoratup, Holaukhowa	9957006796
64	NareswarChutia	1 No, 2 No, 3 No, 4 No PuraniMotapung	8472908216
65	Diganta Borah	1 No, 2 No Hatishal	8473820606
66	Surendra Moran	Keseruguri, Jokaichuk, Kojonga	6900756821
67	Madhab Chetia	Na – Motapung, Betjan Bongali, DigholHaku	9101077322
68	Abraham Samad	Holotup, Aamguri, Doidam TE, Pabhoja TE, Hukanguri TE, Longsuwal	7086662446
69	Premlal Konwar	LechengkaBangali, Baghjan, Dighaltarang	8724067922
70	Rambabu Kurmi	Ouguri, AsomiyaBalijan	9954327534
71	Moneswar Gohain	Borgaon, Bihiyating, Chutahapjan Gaon	9101190794
72	Benudhar Moran	1 No, 2 No Kaitia	8471864618
73	Montu Kakoti	Daisajan, DaisaBalijan	7086908619
74	Mihil Sonowal	SonariPather	6000976619
75	Ramen Sonowal	1 No, 2 No Megela	8486817423
76		Baghjan, DigholTarang	
77	Debu Baruah	Chotahapjan Gaon	

LIST OF LOT MANDAL OF DOOMDOOMA REVENUE CIRCLE

Sl No	Name of Lot Mandal	Mouza	Lot	Phone No
1	Tridip Konwar	Saikhowa	1	9101679638
		Hapjan	5	
2	Edwin Hanse	Hapjan	3	8471967955
3	Gautam Rabha	Saikhowa	5	7638864893
4	Dinesh Ch. Roy	Saikhowa	4	9101181962
		Sadiya S.B.	3	
5	Madan Sonowal	Saikhowa	3	9954149462
6	Mon Kr. Phatowal	Saikhowa	12	6900233769
7	Pulakesh Das	Doomdooma	4	8011634080
8	Jiban Gohain	Hapjan	6	9678419848
		Doomdooma	5	
9	Ajanta Hazarika	Saikhowa	8	9957853587
		Doomdooma	3	
10	Jukheswar Moran	Doomdooma	2	7086131633
11	Atul Phukan	Hapjan	8	6900356076
12	Ranjan Roy	Hapjan	4	6001458898
13	Sanjib Kachari	Hapjan	7	6001836743
		Saikhowa	11	
14	Hiranya Choudhury	Sadiya S.B.	1	7896668200
		Sadiya S.B.	2	
15	TapashGogoi	Doomdooma	1	8011267032
		Saikhowa	6	
16	Jiten Teron	Saikhowa	7,13	8486063433
17	Suteswar Moran	Saikhowa	9	9957123552
18	Harijit Senapoty	Hapjan		8721923723
19	Surajit Baruah	Saikhowa	10	8638338846
		Hapjan	1	
20	Sumitra Swraswati Buragohain	Saikhowa	14	8638452622

MARGHERITA REVENUE CIRCLE



1.1 INTRODUCTION

Margherita Sub-Division of Tinsukia District is the easternmost subdivision of Assam, surrounded by Arunachal Pradesh from two sides. Almost two-third of the subdivision shares boundary with the hilly neighbouring state, which enhances its strategic importance as well as makes it more flood prone. Geographically, Margherita is located between 27°17' 23" N and 95°23' 11" E to 27°41' 03" N and 95°56' 19" E. It has an average elevation of 162 [metres](#) (531 [feet](#)) from Mean Sea Level.

The **Burhi Dehing** and **Tirap** rivers are the two major drainage systems of Margherita Sub-Division that cause floods in some villages. Moreover, as the whole region is bounded by hills and mountains from its three sides, water from the hills rushes downstream and causes heavy floods although for a short duration of time. Therefore, the sub-division has been identified as a flood-prone region of the district. Among the 3 Mauzas, viz Buridehing, Makum and Tirap, almost 30 villages are flood-affected, out of which 8 (eight) villages are chronically affected. Among these 1 No Mulang Bongali, 2 No Mulang Bongali and Dibong Fakiyal are noteworthy, which get affected by flood almost every year. The main

reason for flood inundation is due to the fact that Mulang village is the meeting ground of both prominent rivers viz Dihing and Tirap, due to which river water accumulates in this region, thereby creating flood havoc in the whole region every year.

The pre-identified flood affected **30** villages have been divided into **7 (seven)** Zones and **9 (nine)** Sectors, each supervised by their respective Zonal and Sector Officers. The concerned Recorders along with the Local Village Headman have also been attached with their particular zones for smooth conduct of the pre-disaster period preparedness as well as to carry out the duties efficiently during the event of any disaster.

Similarly, altogether 30 (thirty) Relief camps have been pre-identified and their structural as well as the quality of other related essential services like drinking water, sanitation, cooking fuel etc have been accessed by the concerned Departments as well as by the Zonal and Sector officers.

1.2 Important data of Margherita Sub-Division:

• Name of the Sub-Division	:	Margherita
• Total Geographical area	:	1233.83 Sq.km.
• Total Population of Sub-Division	:	3,67,099 (As per 2011 Census)
• Density of Population	:	297 person per sq Km
• Total number of Revenue Circle	:	1 (Margherita Revenue Circle)
• Total number of Mouza	:	3 (Makum, Buridehing, Tirap)
• Total No. of Revenue Villages	:	257 Nos
• Total number of Police Station	:	5 (Margherita, Lekhapani, Digboi, Pengeree, Bordumsa)
• Total number of Police Outpost/PP	:	2 (Jagun OP, Ledo OP)
• Other Central/Armed Forces	:	
• Total number of Fire Station	:	2 (Margherita, Ledo)
• Total Number of Dev. Block	:	2 (Margherita & Kakopathar)
• Total No. of Gaon Panchayat	:	21 (including Margherita and Kakopathar)
• Total No. of Municipal Board	:	2 (Margherita & Digboi)
• Total No. of Anchalik Panchayat	:	21
• Total No. of Z.P.C.	:	6 Nos.
• Total Forest Area	:	536340B-1K-0L (as per 2010)
• Medical Health Facility	:	FRU – Margherita CHC- 1(Digboi) PHC-1(Ketetong) Mini PHC- 4 (Hassak, Pengeree, Jagun, Ledo) Sub-Dispensary-3(Inthem, Kathalguri, Tirap)

1.3 MARGHERITA SUB DIVISION:

SL No	Name and Designation	Phone Numbers
1	Smt. Preeti Kumari, IAS, SDO (Civil), Margherita	9773865766
2	Sri Runal Nath, AL&RS, CO, Margherita	9864984163
3	Sri Pronamika Konwar, ACS, Margherita	8724961929
4	Sri Aditi Neog, ACS, Margherita	9957575814
5	Sri Siddharth Shankar Sonowal, ACS, AC Margherita	7754916102
6	Smt. Urbashi Chetia, BDO, Margherita	9205302188
7	Sri Alip Baruah, SDAO, Margherita	9957566249
8	Sri Sushil Kaman, ADS, F & ECS, Margherita	9954451611
9	Sri Tankeswar Gogoi, BEEO, Margherita	9954607458
10	Sri Dibakar Sarma, VO, Margherita	9854147614
11	Sri Dibesh Ch Roy, AEE, PHE, Digboi	8876109400
12	Sri K.C Das Deputy Supdt, FRU, Margherita	9435138231
13	Sri P.K Das, Station Officer, Fire & Emergency Services, Margherita	9435547008
14	Sri Utpal Borah, OC, Margherita	8471903288
15	Sri Arup Baishya, OC, Lekhapani	7002396077
16	Sri Learnish Pegu, OC, Bordumsa	9401224821
17	Sri Anurag Engti, OC, Pengeree	7002826736
18	Sri Ranjit Kr Bordoloi, OC, Digboi	8638090245
19	Sri Uttam Tamang, I/C, Ledo Outpost	7002509696
20	Sri Indra Singh Deori, I/C Jagun Out Post	7002497605

CHAPTER-2

2.1 Objective of the Disaster Management Plan:

Margherita sub-division is strategically located in a flood-prone area. Along with Earthquake, Flood and storm are the most frequent occurring natural disaster in the region. Storm, locally known as Bordoisila is more prominent during the months of February, March and April. The storm occurs in almost covering the entire region but is mostly confined to the Buridehing Mouza. Although not much preparedness or mitigation is planned for the occasional and unspecified natural disaster, but post-disaster plan with regard to storm is prepared. However the scenario is different with regard to the natural disaster of Flood. The vulnerable points have been identified and preparedness and mitigation plan is prepared accordingly for the entire sub-division.

2.1.1 The objectives of the disaster management plan may be summarized as

1. Environment building, education, awareness programmes and strengthening the capacity at all levels in natural disaster risk management and sustainable recovery.
2. Multi hazard preparedness, response and mitigation plans for the programme at state, district block gram panchayat and village/ ward levels.
3. Networking knowledge on effective approaches, methods and tools for natural disaster risk management, developing and promoting policy frame works.

2.2 Challenges created by Disasters:

- To rescue and evacuate the affected people
- To provide first aid to the injured
- To take care of children, women and disabled people
- To transfer the seriously injured and people needing urgent medical attention to the hospitals
- To restore the communication network and essential services
- To clear debris blocking roads and communication networks
- To provide shelter and relief to the homeless people
- To arrange for food and drinking water to the affected people
- To take immediate measures for disposal of dead bodies and animal carcass to prevent the outbreak of epidemics
- To take urgent measure for maintaining law and order situation.

CHAPTER-3

CIRCLE LEVEL DISASTER MANAGEMENT COMMITTEE, MARGHERITA REVENUE CIRCLE

SL No	NAME	DESIGNATION		CONTACT NO
1	Sri Runal Nath , AL&RS	Circle Officer, Margherita	Chairman	9864984163
2	Smt Manju Rai	CDPO, Margherita	Member	9957166334
3	Smt Urbashi Chetia,	BDO, Margherita	Member	9205302188
4	Sri Mriganka Borah, ACF	Range Officer, Margherita	Member	9435562946
5	Sri Alip Baruah,	SDAO, Margherita	Member	9957566249
6	Sri Dibesh Ch Roy,	AEE, PHE, Digboi	Member	8876109400
7	Sri Dibyadhar Taihu	SA, WRD	Member	9401244997
8	Sri KC Das	Deputy Supdt, FRU	Member	9435138231
9	Sri Bhaskar Baruah	GP Secretary, Kumar Putty	Member	7002081654
10	Sri Dibakar Sarma,	VO, Margherita	Member	9854147614
11	Sri Mrigen Das	SK	Member	9954912255
12	Sri Nitul Gogoi	LM	Member	8638199788
13	Sri Hiranya Moran	LM	Member	6000786313
14	Sri Nilam Jyoti Dutta	LM	Member	7002028128
15	Sri Samar Das	LM	Member	8638646104
16	Sri Shyamjeet Borgohain	LM	Member	8638046849
17	Sri Diganta Sonowal	LM	Member	8751965592
18	Sri Pulak Mech	LM	Member	6000860964
19	Sri Jeevan Jyoti Chetia	Field Officer, DM	Convener	9957943004

i. Duties and responsibilities of CDMCs:

1. Provide technical and professional support to the VLMCCs for the preparation of Village Master plan for Disaster management.
2. Design and implement awareness generation activities on disaster management.
3. Review and monitor the preparedness of Govt. departments and agencies on disaster management.

4. Provide feedback to the DDMA and extend cooperation to it in implementation of disaster management activities.
5. Plan, implement and monitor relief and rehabilitation operations.

The works among all the line departments are likewise enlisted below:

a) Water Resource Department: Sri Nayan Talukdar, Phone No: 6000686467

- i. All the vulnerable points of embankments/dykes etc. of Margherita Circle should be identified and repaired within 15th March, 2023.
- ii. Make proper co-ordination with the Arunachal counterpart mainly with Tirap district regarding real time information sharing about water level of different rivers, rainfall data as well as other meteorological information.
- iii. Village level committee should be formed in all vulnerable areas to look after the embankments under water resource department

b) PHE Department: Sri Dibesh Ch Roy, AEE, PHE Phone No : 8876109400

- i. All water treatment/ purifier vehicle of PHE deptt. Should be in well working/running conditions
- ii. Stock sufficient nos. of halogen tablets, bleaching powder etc. from April to October 2023
- iii. Look after the prevailing drinking water and sanitation facilities in the proposed relief camps and arrange these accordingly.

c) Forest Department and APDCL: Sri Mriganka Borah, ACF, Phone No: 9435562946

Sri Dhruba Jyoti Bora, SDO Phone No: 9435727093

- i. Firewood should be available in all relief camps during entire flood season and it should be in planned manner.
- ii. Pre-identify the locations in consultation with the Field Officer
- iii. Formation of Revenue Circle wise Quick Response Teams (QRT) jointly with APDCL and Forest officials/staff/labours of both the departments along with the field officer to tackle the immediate response to the storm incident (cutting of falling trees, clearing of roads, clear falling power polls etc)
- iv. They are required to buy battery operated to cut the trees that fall all along the roads and in the electricity can be quickly restored.
- v. Prepare upto date name & contact details of all officials/staff to be involved in Margherita Circle.

d) Veterinary Department: Sri Dibakar Sarma, VO, Margherita, Phone No: 9854147614

- i. Conduct of pre-flood vaccination of animals in flood prone area of Margherita to avoid different disaster during flood season.
- ii. Assess the probable requirement of cattle feed in the vulnerable areas.
- iii. Prepare a list of total no of bovine and draught/ milch animals in the vulnerable villages in consultation with the field officer and Gaon Burah.
- iv. Keep ready the animal fodder, medicine etc. well in advance for the coming flood season.

Live Stock Records at The Flood Affected Villages Under Margherita Sub-Division

SL No	Name of the Village	Buffalo	Cattle	Goat	Pig
1	4 No Makum Block	4	210	211	108
2	5 No Makum Block	15	350	180	115
3	41 No Tankeswar Baruah Grant	4	210	211	108
4	1 No Dirak	-	76	49	15
5	Margherita Town	-	12	82	15
6	Namdang Bahbari	-	280	169	24
7	Kumarpatty	-	343	157	-
8	Rothduba	-	340	210	-
9	1 No Alubari	-	314	156	25
10	2 No Alubari	-	215	100	127
11	3 No Alubari	-	402	314	99
12	Dibong Phakial	-	256	210	56
13	Dibong Bari	-	180	180	30
14	Maichangpani	-	422	218	60
15	No.1 Tekeri Bock	-	622	213	86
16	No.1 Mulang	-	196	131	41

17	No 2 Mulang	-	148	142	30
18	No.1 Mulang Bongali	-	156	102	-
19	No.2 Mulang Bongali	-	310	111	15
20	No. 2 Bisa Gaon	-	212	112	40
21	No. 1 Toklong	-	210	126	65
22	No. 2 Toklong	-	215	128	115
23	Kamba Gaon	5	192	133	41
24	Ningaam	35	314	206	99
25	No. 1 Punsung	20	172	144	50
26	Amrit Gaon	10	200	205	40
27	No.1 Tinishuti	5	215	140	35
28	No.2 Tinishuti	-	240	156	52
29	Monmou Kuhiarbari	-	174	112	40
30	Katha Kakharani	-	161	114	56
31	Katha Chandrapur	-	162	137	10
32	Bordirak	-	200	115	45
33	Nabajyoti	-	302	201	50
34	Likhajan	-	720	230	140
35	Lamagaon	-	330	210	132
36	Long gaon	-	227	108	42
37	Bhitor Powai	-	602	215	170
	Total	98	9890	5938	2176

e) Agriculture Department: Sri Alip Baruah, SDAO, Margherita Phone No: 9957566249

- i. Identify all the vulnerable areas/ points from agricultural point of view of Margherita circle should be identified/ and report accordingly.
- ii. Identify all the locations/areas of Margherita Circle in consultation with Pathar Parisalona Samities, regarding cultivation of paddy seedling for the flood affected areas
- iii. Arrange to conduct flood damage assessment immediately after flood and to submit assessment report to circle officer without delay.

f) Block Development Officer: Smt. Urbashi Chetia, Phone No 9205302188

Required to keep stock of all boats in working conditions along with their contact details and identify at least two divers for search & Rescue operations during flood. In this context, co-ordinate with civil defense and act accordingly.

- i. Keep a stock of all the JCB's present in Margherita Circle along with the contact details of each of the owners so that they can requisitioned during emergency situations.
- ii. Details actions taken report must be submitted along with the contact details of the concerned Officials and Field Officer in this matter.

Name of the River Ghats under Margherita Sub-Divisions

SL No	Name of the Gaon Panchayt	Name of the Ghat	River
1	Ketetong GP	Kuhiarbari Ghat	Buridehing
2	Jagun GP	Namphai Ghat Jagun Ghat	Buridehing
3	Inthem GP	Lathoila Ghat	Buridehing
4	Kumsai GP	Mongom Ningam Ghat	Tirap
5	Samukjan GP	Tirap Mukh Ghat	Buridehing

Name and Boat Owners of Margherita Development Block

SL No	Name of GP	Name of Boat Owner	Contact No
1	Makum Pather	Sri Pankaj Mallah	7035863483
2	Makum Pather	Sri Mohan Das	8721972844
3	Makum Pather	Sri Rubul Das	8011283223
4	Makum Pather	Sri Ram Das	8876667449

5	Makum Pather	Sri Umesh Das	9954625774
6	Makum Pather	Sri Tanuj Das	8471972938
7	Makum Pather	Sri Pradip Das	7637891228
8	Makum Pather	Sri Senai Das	9954801334
9	Makum Pather	Sri Keshanu Das	9706707367
10	Makum Pather	Sri Raju Kakoti	7089708196
11	Makum Pather	Sri Jibon Das	8724829248
12	Makum Pather	Sri Biju Das	8134992939
13	Bhitor Powai	Sri Kumud Das	9613458470
14	Bhitor Powai	Sri Minam Das	8403927198
15	Bhitor Powai	Sri Ganesh Das	9859320131
16	Samukjan	Md Ashiq Ali	9613590987
17	Samukjan	Md Ali Hussain	8876815372
18	Inthem (Misang Pani)	Sri Krishna Handique	8473084520
19	Inthem (Tekeri)	Sri Puben Baruah	9854710149
20	Inthem (Tekeri, Majuli)	Sri Dilip Gogoi	7086909636
21	Inthem (Tekeri, Majuli)	Sri Ajit Gogoi	9854674185
22	Inthem (Tekeri, Majuli)	Sri Huntu Gogoi	8134992027
23	Lekhapani	Sri Raj Kumar Koiri	9954694312
24	Lekhapani	Sri Raj Kr Bhumij	9613252010
25	Jagun	Sri Ngi Kya Pomung	8811804358
26	Jagun	Sri Bolu Duwara	9859479054

Name of Contractor who has Dumper & Excavator

SL No	Name	Address	Contact No
1	Sri Haren Gogoi	Lekhapani	9435138109

2	Sri Purna Bora	Jagun	9435137212
3	Sri Raju Khan	Jagun	9435137721
4	Sri Babua Singh	Margherita	9954593398
5	Sri Bijay Bora	Jagun	9435532466
6	Sri Dilip Phukan	Jagun	9854439079

g) Revenue Circle Officer: Sri Runal Nath, ALRS, Phone No: 9864984163

- Preparation and updating of all officials/staff/LM's/Gaon Pradhan's of Revenue Circle office mentioning their place of service/villages etc.
- Identification of vulnerable villages affected by flood and list of names GP's and LM's.
- Identify and select probable relief camps in case of flood in a particular area including name of Headmaster, GP, LM and ensure basic minimum facilities like drinking water and sanitation.
- Details of Police station and outpost with the Officer In-Charge and their area of jurisdiction.

List of Lot Mondals under Margherita Revenue Circle

SL No	Name of Lot Mondal	Mouza	Lot No	Phone No
1	Mrigen Das (S.K)			7002206275
2	Diganta Sonowal	Makum	6	8751965592
3	Nitul Gogoi	Makum	9	8638199788
4	Bipul Mann	Makum	3	7002731505
5	Ratul Das	Makum	7	8486362672
6	Prakash Gogoi	Makum	10	8638361503
7	Samar Das	Makum	8	8638646104
8	Kukil Raj Moran	Makum	1	6002643245
9	Khagen Das	Tirap	4	9678115050
10	Nilamjyoti Dutta	Makum	4	7002028128

11	Shyamjeet Borgohain	Makum	5	8638046849
12	Bijoy Das	Tirap	2	7002218138
13	Aikyon Pomung	Makum	2	9101172815
14	Ajanta Hazarika	Buridehing	6	8876907141
15	Divash Sonowal	Buridehing	5	8638216208
16	Mon Kr Phatowali	Buridehing	3	6900233769
17	Gautam Rabha	Buridehing	4	7638864893
18	Bimal Barman	Buridehing	3	9613389849
19	Pulak Mech	Buridehing	1	6000860964
20	Punananda Saikia	Tirap	1	7002032368

List of Government Gaon Pradhan of Margherita Revenue Circle

Sl. No.	Name of Mouza	Name of Gaon Pradhan	No. of GP, Lot	Name of Village including in the Gaon –Pradhan lot.	Mobile No
1	Tirap	Sri Hokheto Sema S/O,Johabi Sema	3	No. 1 Longtong No. 2 Longtong Tokow Pother Sema N.C.	7086149625
2	Tirap	Sri Etoi Sema S/O,Ehoju Sema	4	No. 1 Bishnupur Jairampur N.C. Manmou Ulup Gaon	9101123767
3	Tirap	Sri Mayur Dhar Gogoi S/O, Sailyadhar Gogoi	1	Ulup Gaon Pani Gaon	8473085439
4	Tirap	Sri Ongsam Singpho, S/O, Kiyang Larang Singpho.	2	Kumchai Village Sarbudoi Village No. 1 Toklong	9854390395
5	Makum		3	No. 1 Golai No. 2 Golai No. 3 Golai No. 4 Golai No. 5 Golai Mulang Gaon	Vacant
6	Tirap	Sri Binod Taina, S/O, Wangkhu Taina.	2	No. 1 Hawaii Pother No. 2 Hawaii Pother No. 3 Hawaii pother No. 1 Tinisuti No.2 Tinisuti	7086695020

7	Makum	Sri Ailungkhon Phakey, S/O, Ngicham Khov Phakey	7	No.1 Phakial Gaon No. 2 Phakial Gaon Dibong Phakial Gaon Rath Duba Gaon No. 1 Mulang Bongali No. 2 Mulang Gaon Mulang Khamti Gaon Ledo Bongali	8403974050/ 9613279538
8	Makum	Sri Jaokham Khamti S/O. Choothi Khamti	9		8720993835
9	Makum	Sri Sankar Kuch S/O. Rudra Dhar Kuch	5	Mache Gaon	9577777996
10	Makum	Sri Ratan Tanti, S/O, Rupadhar Tanti.	3	Powai Gaon	9957745903
11	Makum	Sri Pratap Kalita, S/O, Lt Nibaran Kalita.	4	Lama Gaon 121 No. Lekhajan Grant No. 1 Dirok WLP Lekhajan Gaon	8404027391
12	Tirap	Sri Khamao Dumdu Inthemsas, S/O, Dojin Inthemsas.	1	Mugang Pother Gaon Khatangpani Gaon	9957662907
13	Tirap	Sri Atavi Sema S/O, Zuchai Sema	3	Paharpur Gaon	9508972778
14	Tirap	Sri Angam Tikhak, S/O,	2	Kamba Gaon Kamba Block Gaon Bordirak Gaon Nabajyoti Gaon Simaluguri Gaon Tongana Hunjan Gaon	789678884 9613020663/ 9954554832
15	Buridehing	Sri Biren Neog, S/O, Giridhar Neog	1	Uttar Bishrampur Dakshin Bishrampur	Vacant
16	Buridehing	Sri Tikowa Urang S/O. Lt. Lahara Urang.	1	No 2 Mohang Gaon	7086296798
17	Buridehing	Sri Dibakar Saikia S/O.Lt. Nareswar Saikia.	5	No 1 Noyakuju No 2 Noyakuju No 3 NoyaKuju No.4 Noyakuju Kujupother Gaon	985962396/ 9365376391
18	Buridehing	Sri Ajoy Jaiswal S/O, Juta Shankar Jaiswal	5	No 1 Tokowpother No 2 Tokowpother	9101875567/ 9435206212
19	Buridehing	Sri Nila Kantha Shrestha S/O, Tara Prasad Shrestha	6	Madhabpur Gaon No 2 Konpother Gaon	7399427581
20	Buridehing	Sri Rajen Chetia, S/O,Lt. Jugen Chetia.	6	Ambikapur Ambikapur N.C.	9954752916

				Brahmajan Gaon Khatangpani T.E. 121 WLP Pengree Gorh T.E. 93 No.WLP Pengree Goth T.E. 8/313 WLP Pengree Gorrh N.C.	
22	Buridehing	Sri Jibon Saikia, S/O, Nogeswar Saikia	5	No. 1 Mohong Gaon Tal Pother Gaon	9957764902
23	Buridehing	Sri Tankeswar Sonowal, S/O,Tukheswar Sonowal	7	No 1 Maithong Gaon	8011317469
24	Tirap	Sri Bihoto Sema, S/O, Mailal Sema	3	Lalpahar Gaon Lal Pahar Pother Gaon	9365021321
25	Tirap	Sri Arjun Chetry, S/O. Bom Bdr. Chetry.	4	Lekhapani Nepali Gaon Tipongpani Natun Gaon	9954146972
26	Tirap	Sri Nikson Tying, S/O.Longchang Tying.	3	Kenia Gaon New Kenia Gaon	8474038396
27	Tirap	Sri Chaikhong Pomung S/O, Sailot Pumung	3	No 1 Phaneng Gaon No 2 Phaneng Gaon	9508564885
28	Makum	Sri Kageswar Khalen, S/O, Deben Khelen	4	No 1 Powaimukh No 2 Powaimukh Janglu Kuruka Gaon Borkuruka Gaon No 1 Bhitor Powai Gaon No 2 Bhitor Powai Gaon	9435330604
29	Tirap	Sri Chingmou Chakhap, S/O, Mgole Chakhap	1	Long Tikhak Gaon Long Gaon	9864129296
30	Buridehing	Sri Putul Dohutia, S/O. Kuleswar Debnath.	6	No 1 Dibrujan Gaon No 2 Dibrujan Gaon No 3 Dibrujan Gaon No 4 Dibrujan Gaon No 5 Dibrujan Gaon Phapulajan Gaon	9954330435/ 9365455417
31	Makum	Sri Aithan Chakhap S/O,Sailik Chakhap.	8	Manmoumukh Gaon Baghmora Gaon Manmou Gaon Sibu Gaon	9854168221

32	Tirap	Sri Mahendra Pungkhung S/O, Debeswar Pungkhung.	7	No 1 Dibong Gaon No2 Dibong Gaon Rajkhowa Gaon Dibongbari Gaon No 2 Alubari Gaon Mugangpot36her N.C.	9954412297
33	Tirap	Sri Jaoringum Umbon, S/O, Umban Gam.	1	Inthem Nagapother Nagapother N.C. Inthem	9365667905
34	Tirap	Sri Bhim Prasad Sharma, S/O, Puspallal Sharma.	4	No 1 Rampur No 2 Rampur No 3 Rampur Manche pother Gaon	9678702220/ 6000972699
35	Tirap	Sri Sankeng Maimung, S/O, Remweng Maimung.	4	Lakla Pother Gaon	847197152
36	Tirap	Sri Lengkam Hacheng S/O, Chuten Hancheng,	4	Jagun Gaon Ahom pother Gaon Mandal Basti	8729829734
37	Tirap	Sri Bimon Rongrang, S/O, Lt. Milon Rongrang.	4	Parbatipur (Phulbari) Gaon	9706922439
38	Makum	Sri Krishna Mahato, S/O, Lt. Raghu Mahato.	2	No 1 Borbil Gaon No 2 Borbil Gaon No 3 Borbil Gaon	9854204473/ 9957765261
39	Tirap	Sri Thaneswar Sharma, S/O, Narayan Sharma.	4	No 1 Udaypur Gaon No 2 Udaypur Gaon No 3 Udaypur Gaon	9854356447.
40	Buridehing	Sri Keshob Bhaktiary, S/O, Jogendra Nath Bhaktary.	3	No 1 Borhullong Na-Gaon No 2 Borhullong Na-Gaon No 3 Borhullong Na-Gaon	9957789626
41	Buridehing	Sri Bigyan Umban, S/O, Jauwon Umban.	2	No 1 Dowarmora gaon Dowarmora Gaon Dowarmora Pother Gaon	9101930070
42	Buridehing	Sri Majin Moran, S/O, Durbin Moran.	2	No 1 Nalani gaon No 2 Nalani gaon Balijan gaon Bebejia Gaon	9365130413
43	Buridehing	Sri Gautom Bora, S/O, Satish Bora.	2	Hahkhati Rahbari Chikorajan Gaon Hollong Guri gaon Mailapung Gaon	9954385523.
44	Tirap	Sri Simon Purty, S/O, Lt. Lagar Purty.		Manmow Nonglai gaon No 2 Kuhiabari Gaon Manmow Pother Gaon	6000121774
45	Makum	Sri Bom Bd. Chetry,	9	Namdang gaon	

		S/O, Megh Bdr. Chetry.		Namdang Golai Gaon Borgolai Telkhat No 1 Borgolai No 2 Borgolai Borgolai 11 No Grant	9954432508 (SUSPENDED)
46	Makum	Sri Bayu Majhi, S/O, Lt. Uma Shankar Majhi.	3	Agbondha Gaon Agbondha Bongali Gaon Powai Bon Gaon	7576925832
47	Buridehing	Sri Suruj Moran. S/O, Sri Dhurba Noran.	4	Tarani gaon	7002930766
48	Tirap	Sri Sengnong Wakhum S/o Bijoy Wakhum	6	Nabajyoti, Pangsun Gharpholia	9365978565
49	Buridehing	Sri Bhadra kt. Moran S/o Sri Bireswar Boran	28	Bukapather, Hulungguri & Ratonipather	9365248541
50	Buridehing	Sri Lateswar Chetia S/o Pendu Chetia	45	No. 1,2,3 Tekerri Block Gaon	6002892847
51	Makum		7	1 No Alubari 2 No Alubari 3 No Alubari	Vacant
52	Tirap		3	No 2 Tirap	Vacant
53	Tirap		2	Hasak Gaon	Vacant
54	Tirap		2	1, 2 No Bisa Gaon, Amrit Gaon	Vacant

4 Field Officer: Sri Jeevan Jyoti Chetia, Phone No: 9957943004/6001239068

- i. Co-ordinate with the veterinary department and local administration will conduct a door to door census of the domesticated animal's especially draught and milch animals of the vulnerable villages, so that the fodder distribution during the time of disaster can be properly managed.
- ii. Co-ordinate along with other departments and see that the assigned works have been successfully carried out
- iii. Co-ordinate with the concerned department will visit the vulnerable villages and supervise the condition of the schools that has been identified as relief camps.

CHAPTER- 4

Margherita Fire & Emergency Service Team

SL No	Rank	Name	Contact No
1	Station Officer	Sri P.K Das	9435547008
2	Sub-Officer	Sri Champak Gogoi	7086574767
3	LFM	Sri Nobin Gogoi	9954816656
4	FM	Sri Jayanta Borah	9613962516
5	FM	Sri Pranjal Borah	9678148235
6	FM	Sri Bijit Gogoi	7896594005

Control Room H.Q: 0361-2737680, 0361-2735935 Tinsukia F&ES Station: 0374-2330212

Ledo Fire & Emergency Service Team

CHAPTER- 5

SL No	Rank	Name	Contact No
1	Sub-Officer	Sri Bhala Nath Das	9954431421
2	LFM	Sri Bipul Baruah	9706626511
3	LFM	Sri Lalit Saikia	7896999785
4	FM	Sri Rupam Baruah	8486040225
5	FM	Sri Prabitra Mech	9706870658

5.1 Relief Camp: Relief camp is a temporary shelter provided to the affected people for their accommodation and in need aid, especially owing to a natural disaster, flood, earthquake etc.

5.2 Setting up of a Relief Camp:

- On receipt of report from revenue officials, the DC/SDOI will order to set up a relief camp at pre-decided location as per sub-divisional disaster manual plan.
- Camp should preferably be set up in an existing, built up accommodation like a community hall.

- c) It should be located at a safe place which is not vulnerable to landslides, flood etc. wide publicity should be given about the location of the camp and affected people should be evacuated and brought to the camp directly.
- d) It should be accessible by motor vehicle for transportation of relief materials which include drinking water, food, bedding (mattress, bed sheets & blankets) baby food, mosquito repellents etc should be arranged as early as possible
- e) The area should be hygienic and well equipped with the drinking water facilities along with outdoor lavatories.
- f) Control room/help desk should be set up in the relief camp, Camp in-charge will maintain a Master Register in the Relief Camp to keep a record of the inmates in a prescribed format and also to record the observation about management of the camp in inspection register for further reference.
- g) The shelter should be such that people have sufficient space for protection from adverse effects of the climate by ensuring sufficient warmth, fresh air, security and privacy for their health and well being.
- h) Priorities should be given to widows and women headed household, disabled and elderly people in tent/room distribution

j. **General Administration of the Camp:** One responsible officer preferably Circle officer or Assistant Commissioner should be designated as camp officer order issued by DC/SDO I whereas the Head Master of the respective camp will be the in-charge of the respective Relief camp. He will co-ordinate with all the officers detailed for the management of various facilities in the camp.

k. Guidelines for Management of the Camp:

- a) Camp officer should easily be accessible to the camp inhabitants.
- b) Make effective arrangement for distribution of food and aid to the people in the camp
- c) Arrangement should be made to prevent abuse against women and children in the camp
- d) Psychological counseling must be arranged for the families who have lost their family members.

l. Basic Facilities:

b) **Lighting Arrangement and generator Set:**

- i. A technical person, preferably from electricity or PWD (E) department should be detailed to supervise the proper lighting arrangement in and around the camp and operation and maintenance of the generator set.
- ii. Petromax or emergency light should be arranged in sufficient numbers in the camp.

c) Water Facilities:

- i. One Senior Officer of PHE Dept. should be detailed for maintaining water supply in the camp.
- ii. Most of the diseases in the camps spread due to lack of purified and sufficient drinking water. Therefore serious effort should be made to ensure to supply adequate clean & purified water to the camp population. Permissible standard of water & other parameters for water must be maintained at any cost.

d) Sanitation:

- i. Separate toilets should be constructed for men & women and these toilets should be separately being located at reasonable distance.
- ii. One officer must separately be detailed to supervise regular cleaning and maintenance of the toilets.

e) Closure of the camp:

- i. People in the camp should be encouraged to return to their homes, as the situation improves in the field. Transport facilities should be provided for the purpose.
- ii. A final report may be prepared and send to the Govt. with recommendation to amend the guidelines if required

In view of the extensive area prone to flood and erosion, the Revenue Circle is divided into **7 (seven) Zones** and **9 (nine) Sectors**, each supervised by their respective Zonal and Sector Officers. The concerned Recorders along with the Local Village Headman have also been attached with their particular zones for smooth conduct of the pre-disaster period preparedness as well as to carry out the duties efficiently during the event of any disaster.

Similarly, altogether 30 (thirty) Relief camps have been pre-identified and their structural as well as the quality of other related essential services like drinking water, sanitation, cooking fuel etc have been accessed by the concerned Departments as well as by the Zonal and Sector officers.

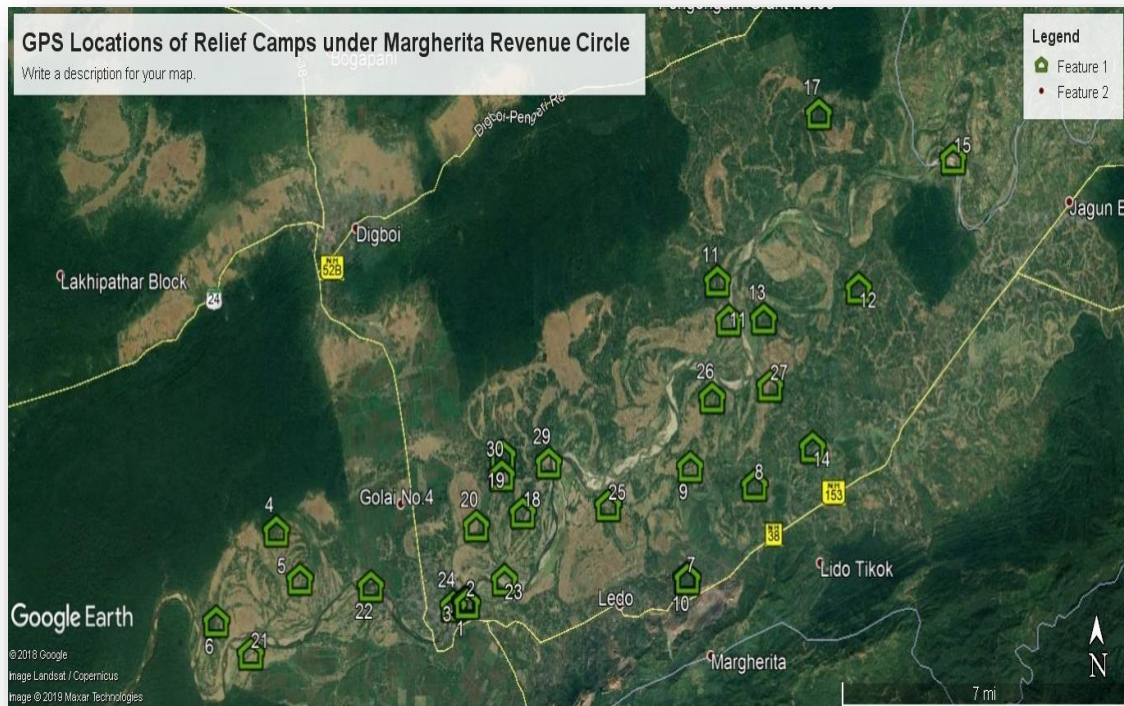


Table Showing Relief Camps and Their G.P.S Location of Margherita Revenue Circle

SL NO	RELEIF CAMPS	GPS COORDINATES	REMARKS
1	A.R.&T. CO.'S HIGH SCHOOL	N27 ⁰ 17.348 E95 ⁰ 40.525	Margehrita Town
2	GANDHI VIDYA MANDIR LPS	N27 ⁰ 17.410 E95 ⁰ 40.498	
3	LOKPRIYA GOPINATH LPS	N27 ⁰ 17.402 E95 ⁰ 40.479	
4	MAHARAM BORO UPS	N27 ⁰ 18.054 E95 ⁰ 35.840	No. 5 Makum Block
5	NIZ MAKUM MVS	N27 ⁰ 17.763 E95 ⁰ 36.459	
6	POWAIMUKH JANAJATI MES	N27 ⁰ 17.664 E95 ⁰ 34.586	2 No Powi Mukh
7	LEDO TE LP	N27 ⁰ 18.312 E95 ⁰ 45.475	No. 2 Bisa Gaon
8	KAMBA GAON LPS	N27 ⁰ 19.284 E95 ⁰ 47.594	Kamba Gaon

9	AMRIT GAON LPS	N27 ⁰ 20.204 E95 ⁰ 45.945	Amrit Gaon
10	LEDO SARBAJANIN LPS	N27 ⁰ 17.773 E95 ⁰ 45.924	Monmou Kuhiarbari
11	MAICHANG PANI LPS	N27 ⁰ 21.921 E95 ⁰ 46.949	Maichangpani
12	KHARANGKONG LP	N27 ⁰ 22.435 E95 ⁰ 50.140	Ningum NC Gharpholia
13	KUMCHAI GOVT LPS	N27 ⁰ 21.971 E95 ⁰ 47.793	No. 1 Punsung
14	TINISUTI GOVT. LPS	N27 ⁰ 19.878 E95 ⁰ 49.002	No.1 Tinisuti
15	KOTHA KAKHORONI LPS	N27 ⁰ 24.521 E95 ⁰ 52.446	Katha Kakharani
16	CHANDRAPUR LPS	N27 ⁰ 51.656 E95 ⁰ 42.329	Katha Chandrapur
17	TEKERI MES	N27 ⁰ 25.241 E95 ⁰ 49.134	No.1 Tekeri
18	DIBONG PHAKIAL LPS	N27 ⁰ 18.829 E95 ⁰ 41.897	Dibong Phakial
19	DIBONG ADARSHA MES	N27 ⁰ 19.749 E95 ⁰ 41.406	Dibong Bari
20	3 NO. ALUBARI LPS	N27 ⁰ 18.622 E95 ⁰ 40.738	3 No. Alubari
21	SATI JOYMOTI LPS/KHAGORI PATHAR LP	N27 ⁰ 16.750 E95 ⁰ 36.070	Khagori Pather
22	LAMA GAON LPS	N27 ⁰ 17.646 E95 ⁰ 38.169	1 No. Dirok Grant
23	NAMDANG BASHBARI LPS	N27 ⁰ 17.752 E95 ⁰ 41.466	Namdang Bahbari
24	MARGHERITA TOWN L P S	N27 ⁰ 17.332 E95 ⁰ 40.201	Margherita Town
25	MULANG LPS/TIRAPMUKH LPS	N27 ⁰ 18.966 E95 ⁰ 43.940	No.1 Mulang
26	TOKLONG LPS	N27 ⁰ 20.684 E95 ⁰ 46.551	No. 2 Toklong
27	KUMCHAI KONG HIGH SCHOOL	N27 ⁰ 20.860 E95 ⁰ 47.970	No.1 Toklong
28	BORDIRAK GOHAIN GAON LPS	N27 ⁰ 38.512 E95 ⁰ 46.243	Bordirak
29	BORFAKIAL LPS	N27 ⁰ 19.664 E95 ⁰ 42.512	Rothduba
30	1 NO ALUBARI	N27 ⁰ 19.431 E95 ⁰ 41.390	1 No Alubari

Allocation of Zonal, Sector and Camp Managers including concerned L.Ms and Village Head Men of the flood affected villages under Margherita Sub Division

Overall Incharge: Shri Runal Nath, AL&RS, Circle Officer, Margherita (9864984163)

Shri Jeevan Jyoti Chetia, Field Officer, Margherita Revenue Circle (9957943004)

Sl No	Zones	Name of Village	Name of the Relief Camp	Zonal	Sector	LM Contact Details	Gaon Burha Contact details	Camp in Charge(Head Masters of Respective Schools)	
1	Zone 1	Namdang Bahbari	Namdang L.P school	Dibesh Ch Roy AEE, PHE Digboi Sub-Division (8876109400)	Dibyadhar Taihu S.A, WRD (9401244997)	Pulak Mech (6000860964)	Anand Sharma Ward Commissioner (9435138619)	Biswajeet Debnath (9101573117)	
2		Namdang Bahbari Kumarpatty	A. R & T. Co's High school					Sankar Roy (9127527633)	
3		Margherita Town	Town LP School			Gandhi Vidhya Mandir		Samar Das (8638646104)	Putul Baruah (8403926699)
4			Gopinath Bordoloi LP						Narayan Talukdar (9957338518)
5									Ajit kr Singh (7002649180)
6	Zone 2	No. 5 Makum Block	Niz Makum MV School	I/C ACF Mriganka Borah (9435562946)Range Office West Margherita	Dr K.C.Das Deputy Supdt. Margherita FRU Team (9435138231)	Ratul Das (848636272)	Khageswar Khalen (9435330604)	Bishnu Raj konwar (7002095997)	
7		2 No Bhitor Powai	Maharam Boro LP School			Nitul Gogoi (8638199788)		Sunmami Boro (9401124575)	
8		2 No Powi Mukh	Powai Mukh Janajati MV School			Bhaskar Baruah, GP Secretary Kumar Putty (7002081654)		Prakash Gogoi (8638361503)	Pratap Kalita (9854888617)
9		1 No. Dirok Grant	Lama Gaon LPS		Dulal Manjhi (8876565342)				
10		Khagori Pather	Khagori Pather LP				Lal Bh Lama (8876874424)		
11	Zone 3	No.1 Mulang	1 No. Mulang Lp School	Nayan Jyoti Bordoloi Vetenary Officer (9435002210)	Sri Bondhu Sundar Das, GP Secretary Ledo (9678627453)/ 7002569181	Nilam Jyoti Dutta (7002028128)	Jawkham Khanti (9577108943)	Jibon Ch Gogoi (9854903094)	
		No.2 Mulang Bongali	1 No. Mulang Lp School			Shyamjit Borgohain (8638046849)			

12	Zone 4	No. 2 Bisa Gaon	Ledo TE LP school	Tankeswar Gogoi BEE0 (9954607458)	Rituraj Sonowal, ADO, Ketetong (9706640740)	Aikyon Pomung (9854262277)	Angam Tikhak(7896788845)	Edmond Toppo (7399875790)
13		No. 2 Toklong	Ledo TE Club/ 2 No. Toklong LP school					Khagen Chetia (9854361192)
14		Kamba	Kamba Gaon LP					Khagen Gogoi (7896696439)
15		No.1 Toklong	Kumchai ME School			Hemanta Phukan (9859753872)		
16		Ningum NC/ Ningum NC Gharpholia	Ningam LP School/ Kharang Kong MES School			Ritumoni Saikia (9678692968)/ Dharmananda (9101136585)		
17		No. 1 Punsung	Kumchai Govt LP/ Hasak LP			Jitesh Borah (9954360631)/ Juga Handique (9435003051)		
18	Zone 5	Amrit Gaon	Amrit Gaon Model LP	Badan Ch Deori J/E (Irrigation) (9706145404)	Padum Borpatra Gohain, Range Officer, Jagun Range (8471897597)	Bijoy Das (7002218138)	Simon Purty (9613059133)	Purna Bh Limbo (6000645195)
19		Monmou Kuhiarbari	Ledo Sarbajanin LP					Smt MeenabKumari Nath (9101359638)
20		Maichangpani	Maichangpani LP School			Pankaj Gogoi (9613165230)		
21		No.1 Tinisuti/ No.2 Tinisuti	No. 1 Tinisuti Gaon LP			Tarun Ch Gogoi (9101534008)		
22	Zone 6	Katha Kakharani	Kotha Sema LP School	Fazal Ali Hazarika J/E (PWD) 9435138512	Nayan Talukdar Jr Engineer WRD (6000686467)	Ajanta Hazarika (9957853587)	Gautam Tamang (8399841572)	Sankar Thapa (9101439311)
23		Katha Chandrapur	Chandrapur LP School				Biman Rongrang (9706922439)	Tukheswar Gogoi (7086228921)
24		Bordirak	Sri Sri Madhavpur LP School			Deepa Gogoi (8724098101)		
25		No.1 Takeri	Takeri ME School/ Takeri LP School			Mukul Chetia (6900878112)		
						Divas sonowal (8723896854)	Biren Neog (9613020663)	
						Jukheswar Moran (7086131633)	Ajay Jaiswal (9101875567)	

26	Zone 7	Rothduba	Borphakial LP	Urvashi Chetia, BDO, Margherita (910223622)	Harilal Sharma GP Secretary Inthem (9954483294)	Kukil Raj Moran (9101674006)	Ailung Khong (9613279538)	Engimiyamat Gohain (9101739575)	
27		Dibong Phakial	Dibong Phakial LP		Harilal Sharma GP Secretary Inthem (9954483294)			Sunil Gogoi (7002758337)	Puben Chetia (9101285162)
28		Dibong Bari	Dibong Adarsha ME School		Bipul Kalita GP Secretary Brahmajan (9954476177)	Khagen Das (9678115050)		Mohendra Pangkhung (9954412297)	Milingda Thowmun (9365018938)
29		3 No. Alubari	3 No Alubari LP					Tanu Bawri (9706914870)	Md. Salim (9435739542)
30		1 No Alubari	No 1 Alubari LP School			Gautam Rabha (8812877435)		Archana Baruah (9957388170)	

TABLES SHOWING THE VULNERABLE VILLAGES, POPULATION DURING FLOODS IN MARGHERITA

Sl No	Name of Village	Vulnerable population		Name of the Relief Camp	Distance of Relief Camp From H/Q	Route to Relief Camp	Type of vehicle needed	Type of affect	Mouza	Police Station	LM Contact Details
		Adult	Minor								
1	Namdang Bahbari	306	79	Namdang L.P school	5KM	Via Babul Hall	Three Wheeler	Partial	Makum	OC Sri Munin Chamuah Margherita PS (8471928672)	Pulak Mech (6000860964)
2	Namdang Bahbari Kumarpatty	148	47	A. R & T. Co's High school	5KM	Via Babul Hall	Mini Truck	Partial	Makum		Samar Das (8638646104)
3	Margherita Town	478	110	Town LP School	3KM	Within Town itself	Mini Truck	Partial	Makum		
4				Gopinath Bordoloi LP	4KM	Within Town itself	Mini Truck	Partial	Makum		
5				Gandhi Vidhya Mandir	3KM	Within Town itself	Mini Truck	Partial	Makum		
6	No. 5 Makum Block	136	59	Niz Makum MV School	5KM	Via Makum Killa	Mini Truck	Partial	Makum	OC Sri Munin Chamuah Margherita PS (8471928672)	Ratul Das (8486362672)
7	2 No Bhitor Powai	134	22	Maharam Boro UP School	7KM	Via makum Killa	Mini Truck	Partial	Makum		Prakash Gogoi (8638361503)
8	2 No Powai Mukh	243	46	Powai Mukh Janajati ME School	10KM	Via makum Killa	Mini Truck	Partial	Makum		
9	1 No. Dirok Grant	23	20	Lama Gaon LP	10KM	Via Dirok TE	Mini Truck	Partial	Makum		
10	Khagori Pather	150	49	Khagori Pather LP	12KM	Via Dirok TE	Mini Truck	Partial	Makum	I/C Sri Uttam Tamang LEDO OUTPOST (7002509696)	Nilam Jyoti Dutta (7002028128)
11	No.1 Mulang Bongali	182	58	1 No. Mulang LP School	15KM	Mulang Buddha Vihar Road Via Ledo	Mini Truck	Partial	Makum		
	No.2 Mulang Bongali	97	23		15KM	Mulang Buddha Vihar Road Via Ledo	Mini Truck	Partial	Makum		
12	No. 2 Bisa Gaon	56	19	Ledo TE LP school	20KM	Ledo TE Road Via Ledo	Mini Truck	Partial	Tirap	Aikyon Pomung (9854262277)	

13	No. 2 Toklong	224	47	Ledo TE Club/ 2 No. Toklong LP school	35KM	Via Ledo TE	Mini Truck	Total	Tirap	I/C Sri Biju Das JAGUN OUT POST (7086643994)	Aikyon Pomung (9854262277)
14	No.1 Toklong	25	8	Kumchai ME School	35KM	Via Ledo TE	Bolero Truck	Total	Tirap		Hiranya Moran (7578904268)
15	Kamba	17	12	Kamba Gaon LP	35KM	Via Longtong	Bolero Truck	Partial	Tirap		
16	Ningum NC/Ningum NC Gharpholia	173	72	Ningam LP School/ Kharang Kong LP School	40KM	Via Longtong	Bolero Truck	Partial	Tirap		
17	No. 1 Punsung	110	70	Kamchai LP/ Hasak LP	40KM	Via Longtong	Bolero Truck	Partial	Tirap		
18	Amrit Gaon	214	78	Amrit Gaon Model LP	22KM	Via Ledo	Bolero Truck	Total	Makum	O/C Sri Kumar Neog Pengaree PS (9101636517)	
19	Monmou Kuhiarbari	321	61	Ledo Sarbajanin LP	16KM	Via Ledo	Bolero Truck	Total	Tirap		
20	Maichangpani	341	76	Maichangpani LP School	15KM	Via Ketetong	Mini Truck	Total	Tirap	O/C Sri Puranjoy Borah Lekhapani PS (7002121296)	Ajanta Hazarika (9957853587)
21	Katha Kakharani	118	45	Kotha Sema LP School	35KM	Via Jagun	Mini Truck	Total	Tirap		
22	No.1 Tinisuti	219	101	No. 1 Tinisuti Gaon LP	35KM	Via Lekhapani	Mini Truck	Partial	Tirap		
	No.2 Tinisuti				35KM	Via Lekhapani	Mini Truck	Partial	Tirap		
23	Katha Chandrapur	72	43	Chandrapur LP School	35KM	Via Jagun	Mini Truck	Total	Tirap		
24	Bordirak	329	160	Sri Sri Madhavpur LP School	70KM	Via Tingrai Makum	Truck	Partial	Buridehing	O/C Learnish Pegu Bordumsa PS (9401224821)	Divas sonowal (8723896854)
25	No.1 Teker	166	36	Teker ME School/ Teker LP School	45KM	Via Pengri/ Ketetong	Mini Truck	Partial	Buridehing		Jukheswar Moran (7086131633)
26	Dibong Bari	215	55	Dibong Adarsha MES	7KM	Via Alubari	Mini Truck	Partial	Makum	O/C Sri Munin Chamuah Margherita PS (8471928672)	Kukil Raj Moran (9101674006)
27	Rothduba	126	58	Borphakial LP	7KM	Via Alubari	Mini Truck	Partial	Makum		
28	Dibong Phakial	314	78	Dibong Phakial LP	13KM	Via Alubari	Mini Truck	Partial	Makum		
29	3 No. Alubari	85	28	3 No Alubari LP	7KM	Via Alubari	Mini Truck	Partial	Makum		
30	1 No Alubari	114	58	No 1 Alubari Lp School	4KM	Via Alubari	Mini Truck	Partial	Makum		

Relief Camp Details

Revenue Circle: Margherita

Sl No	Name of the Relief Camp	Geographical Co-ordinates	Name of the Mouza	Name of the Police Station	Name of the LM with contact details	Name of the Camp i/c with contact details	Name of the Assisting Staff	Name of the Gram Pradhan with contact details	Name of the ASHA Worker with contact details	Name of the ANM with contact details	Name of the AWW with contact details	Name of the VDP President with contact details
1	Namdang L.P school	N27 ^o 17.752 E95 ^o 41.466	Makum	Margherita P.S	Nilam Jyoti Dutta (7002028128)	Biswajeet Debnath (9101573117)	Gautam Rabha (7638864893)	Anand Sharma Ward Commissioner (9435138619)	Deepa Debnath (9864693953)	Lili Minz (6003584772)	Ratna Debnath (9678625255)	Khalen Rahman (8876598432)
2	A. R & T. Co's High school	N27 ^o 17.348 E95 ^o 40.525	Makum			Sankar Roy (9127527633)			Bandana Gope (9957116352)		Sangita Debanath (9859352736)	
3	Town LP School	N27 ^o 17.332 E95 ^o 40.201	Makum			Putul Baruah (8403926699)			Anjali Das (99576658)		Lakhiprava Bora (9957665591)	
4	Gopinath Bordoloi LP	N27 ^o 17.402 E95 ^o 40.479	Makum			Narayan Talukdar (9957338518)			Sonu Begam (8721863506)		Munmun Das (9101948456)	
5	Gandhi Vidhya Mandir	N27 ^o 17.410 E95 ^o 40.498	Makum			Ajit kr Singh (7002649180)	Rupanti Das (8099312575)	Sila Lama (6002212146)	Ratan Kar (9957423129)			
6	Niz Makum MV School	N27 ^o 17.763 E95 ^o 36.459	Makum			Bishnu Raj konwar (7002095997)	Shyamjit Borgohain (8638046849)	Padma Sonowal (6002861652)		Bobita Gorh (6900792836)	Pronamika Phukan (9864042389)	Bhugeswar Boruah (8486302421)
7	Maharam Boro UP School	N27 ^o 18.054 E95 ^o 35.840	Makum			Sunmami Boro (9401124575)	Khageswar Khalen (9435330604)	Pushpa Baruah (8822074109)		Anjana Hans (9954120472)	Santisaya Doimari (9706841254)	Probin Neog (7577804433)
8	Powai Mukh Janajati ME School	N27 ^o 17.664 E95 ^o 34.586	Makum			Upen Baruah (9577193513)	Bipul Mann (7002731505)	Bimala Swargiari (6001702162)	Nijora Gogoi (9864095336)		Jaynath Pangyok (7577967014)	
9	Lama Gaon LP	N27 ^o 17.646 E95 ^o 38.169	Makum			Dulal Manjhi (8876565342)	Pratap Kalita (9854888617)	Anurupa Topno (8876461927)	CHO, Sangita Debnath (6002128401)	Marry Aind (8486381970)	Dilip Das (8638574896)	

10	Khagori Pather LP	N27 ^o 16.750 E95 ^o 36.070	Makum			Lal Bh Lama (8876874424)			Gangamaya Lama (7576926649)		Chonea Maya Lama (9365123332)	Radha Bh Chetry (9859352606)	
11	No.1 Mulang LP School	N27 ^o 18.966 E95 ^o 43.940	Makum	Ledo P.S	Nitul Gogoi (8638199788)	Jibon Ch Gogoi (9854903094)	Diganta Sonowal (8751965592)	Jawkham Khanti (9577108943)	Epen Chakhap (6001328208)	Jutshna Handique (9954620983)	Menaka Holowa (848688007) / Amiya Rajkumari (9706905058)	Krishna Prasad Sharma (9957083008)	
12	Ledo TE LP school	N27 ^o 18.312 E95 ^o 45.475	Makum		Prakash Gogoi (8638361503)	Edmond Toppo (7399875790)		Angam Tikhak (7896788845)	Sabitri Bala (8822521688)	Padma Gogoi (6900657354)	Bichitra Bhumij (8638445306)	Smt. Champawati Panika (6001573326)	Jiten Bhumij (9864645126)
13	Ledo TE Club/ 2 No. Toklong LP school	N27 ^o 20.684 E95 ^o 46.551	Tirap			Khagen Chetia (9854361192)						Dipali Konwar (6900876735)	Dinesh Limbu (6900876514)
14	Kumchai ME School	N27 ^o 21.971 E95 ^o 47.793	Tirap	Lekhapani P.S	Hemanta Phukan (9859753872)	Mon Kr Phatuwali (6900233769)	Nirala Borah (6900757797)	Banti Duwarah (9101011819)	Pinkumoni Gogoi (9854326798)	Prafulla Kurmi (9365922374)			
15	Kamba Gaon LP	N27 ^o 19.284 E95 ^o 47.594	Tirap								Khagen Gogoi (7896696439)	Lakhiprabha Chutia (8723090094)	Rupa Saikia (8638530517)
16	Ningam LP School/ Kharang Kong LP School	N27 ^o 20.860 E95 ^o 47.970	Tirap		Aikyon Pomung (9854262277)	Ritumoni Saikia (9678692968)/ Dharmananda (9101136585)	Ongsam Kiyang (9854390395)	Monjula Baruah (6003297260)	Nang Mala Thowmung (9101033505)	Enow khaya Chakhap (9854804770) / Kamala Chetry (80113645527)	Niken Tungteng (9365189428)		
17	Kumchai LP/ Hasak LP	N27 ^o 21.971 E95 ^o 47.793	Tirap			Jitesh Borah (9954360631)/ Juga Handique (9435003051)		Kukil Raj Moran (6002643245)	Mondira Singpho (6000238851)	Banti Duwarah (9101011819)	Aruna Giding (7896471345)	Helun Ronjan (9864227984)	
18	Amrit Gaon Model LP	N27 ^o 20.204 E95 ^o 45.945	Makum		Purna Bh Limbo (6000645195)	Monu Maya (9365146367)	Bichitra Bhumij (8638445306)	Manjali Rajput (9365066388)	Arun Kishan (9508656637)				
19	Ledo Sarbajanin LP	N27 ^o 17.773 E95 ^o 45.924	Tirap		Prakash Gogoi (8638361503)	Smt MeenabKumari Nath (9101359638)	Khagen Das (9678115050)	Simon Purty (6000121774)	Alia Begum (9954593372)	Rupa Saikia (8638530517)	Mumi Begum (8723911750)	Tularam Chetry (9365377355)	
20	Maichangpani LP School	N27 ^o 21.921 E95 ^o 46.949	Tirap			Pankaj Gogoi (9613165230)		Majani Baruah (6000340614)	CHO, Lushim kamba (8135865469)	Nishalata Umbon Dowania (9864042628)	Dhaniram Kanwar (9365360194)		

21	Kotha Sema LP School	N27° 24.521 E95° 52.446	Tirap			Sankar Thapa (9101439311)		Gautam Tamang (8399841572)	Jharna Thakuri (6000840526)	Junmoni Saikia (9854435164)	Pratima Barush (9864042117)	Sanjib Gogoi (6001369630)
22	No. 1 Tinisuti Gaon LP	N27° 19.878 E95° 49.002	Tirap			Tarun Ch Gogoi (9101534008)	Bimal Barman (9613389849)	Binod Taina (7086695020)	Kameswari Sonowal (8812865172)	Khunu Gogoi (9101344898)	Goma Kumari Marapache (9365692104)	Padum Bdr Tamang (9957527933)
23	Chandrapur LP School	N27° 51.656 E95° 42.329	Tirap			Tukheswar Gogoi (7086228921)		Biman Rongrang (9706922439)	Rupjyoti borah (6900758264)	Junmoni Saikia (9854435164)	Premoda Gogoi,9864042142	Lokheswar Borgohain (8471938801)
24	Sri Sri Madhavpur LP School	N27° 38.512 E95° 46.243	Buridehing	Bordumsa P.S	Divas Sonowal (8638216208)	Deepa Gogoi (8724098101)		Biren Neog (9613020663)	Chandra kala Thapa (8822505909)	Jaya Das (8011848668)	Karobi Konwar (8402070522)	Sarada Chetry (6001106988)
25	Tekeri ME School/ Tekeri LP School	N27° 25.241 E95° 49.134	Buridehing	Pengeree P.S	Ajnanta Hazarika (8876907141)	Mukul Chetia (6900878112)		Ajay Jaiswal (9101875567)	Premolota Moran (6901769925)	Kakumoni Deka (7002851692)	Bonti Chetia (9864042616)	Jibakanta Baruah (9864371363)
26	Dibong Adarsha MES	N27° 19.749 E95° 41.406	Makum	Margherita P.S	Ratul Das (8486362672)	Milingda Thowmun (9365018938)	Samar Das (8638646104)	Ailung Khong (9613279538)	Rousna Begum (6001677542)	Moini Borgohain (8638757707)	Junali Gudung Saiko (6001042079)	Ananda Gogoi (9577462433)
27	Borphakial LP	N27° 19.664 E95° 42.512	Makum			Engimiyamat Gohain (9101739575)			Kokila Sharma (8011212425)		Amiyang Wangkheng (9957104792)	Jayanta Gogoi (936584110)
28	Dibong Phakial LP	N27° 18.829 E95° 41.897	Makum			Puben Chetia (9101285162)	Mohendra Pangkhung (9954412297)	Rupjyoti Mout (8099312041)	Ayrgyan Gohain (6000831361)	Khemadevi Upadhaya (9954137316)	Goreswar Sharma (9954470533)	
29	3 No Alubari LP	N27° 18.622 E95° 40.738	Makum			Md. Salim (9435739542)	Pulak Mech (6000860964)	Hena Begum (6001273859)	Ainang Gohain (6000831361)	Hudansa Saikio (9365903606)	Trithankar Ghosh (6000641790)	
30	No 1 Alubari Lp School	N27° 19.431 E95° 41.390	Makum			Archana Baruah (9957388170)	Udit Bawri (9706914870)	Ashma Begum (8099814934)		Prabhawati Bhuyan (8011675156)	Goreswar Sharma (9954470533)	

INTRODUCTION

The Sadiya Sub-Division with its Head Quarters at Chapakhowa is located in the North Eastern corner in the state of Assam under Tinsukia District with Co-ordinates 90 degree 38' east longitude and 27 degree 48' North Latitude. The sub division is placed at an average altitude of about 131.69 meters from Sea level. Sadiya was declared as Civil Sub-Division on 26th January, 1979. This Sub-Division is bounded by the Lower Dibang Valley district and Lohit District of Arunachal Pradesh in the North East and Tinsukia Sadar Sub-Division and Dhemaji District in the South and West respectively. Sadiya is badly affected by flood every year. This is because of the vibrant bustle of the three main rivers i.e., Lohit, Dibang and Kundil along with a number of small rivulets/nullahs which assume significant force during the rainy season. Again there are two important islands in the Sub-Division namely DibangChapori (Amorpur)and Bhimchapori.

Sadiya is partly densely populated, especially in town areas but the other areas are very much scattered and the road condition in most of the villages are not so good. Some of the regions are approachable only by boat and some others are reachable only by foot by crossing bamboo bridges. The whole sub division is separated from the rest of the district by the river Brahmaputra and the communication is through the longest bridge of India Dr. Bhupen Hazarika Setu. The alternate road connection is from kakopathar area of Tinsukia district via Namsai, Chokham, Tengapani, Parasuram Kund, Tezu, Sunpura and 8th mile which is very much circuitous and is longer by approximately 200 kilometers.

Some of the important data of Sadiya Sub-Division:

• Name of the Sub-Division	:	Sadiya
• Total Geographical area	:	790.46 Sq.km.
• Total Population of Sub-Division	:	1,04,948 (According to 2011 Census)
• Density of Population	:	132.8 per Sq km
• Total number of Revenue Circle	:	1 (Sadiya Revenue Circle)
• Total number of Mouza	:	1 (Sadiya Mouza)
• Total No. of Revenue Villages	:	123
• Total number of Police Station	:	2 (1. Sadiya P.S, 2. ChengsapChariali P.S)
• Total number of Police Outpost/PP	:	2 (Na-Sadiya OP, Santipur PP)
• Total number of Police Border Outpost	:	2 (Amarpur, Sunpura)
• Other Central/Armed Forces	:	2 (1 'A' Company of 68 th Bn, CRPF, and 1 Company of army)
• Total number of Fire Station	:	1
• Total Number of Dev. Block	:	1 (Sadiya Development Block)
• Total No. of Gaon Panchayat	:	11
• Total No. of Municipality	:	1 (ChapakhowaMunicipality)
• Total No. of Anchalik Panchayat	:	1 No. (SadiyaAnchalik Panchayat)
• Total No. of Z.P.C.	:	2 No. (Kundil and Rajgarh ZPC)
• Forest	:	385 Hectare (Refer year 2010)
• Social Forestry	:	17 Hectare wet areas : 332 Hectare (Refer year 2010)
• Medical Health Facility	:	FRU – Chapakhowa,

Flood contingency plan

Key persons in Civil and Police Administration and phone numbers:

Sadiya Sub Division

1. Sri Manash Jyoti Nath, ACS, Addl DC & i/c SDO Sadiya	:9401219122
2. Sri Mrinal Deka, APS ,Supdt of Police, Sadiya	:6026901201
3. Smt. Barsha Duarah, ALRS, CO , Sadiya	:9854093758
4. Smt. Portia Khnaikar, ACS, AC, Sadiya	:6901570224
5. Sri Pranjal Pratim Saikia, ACS, Election Officer Sadiya	:8638282595
6. Smt. Purnima Saikia Dutta, BDO, Sadiya	:9854373253
7. Dr. Ranjan Kakoty, SDM & HO, Sadiya	:9954552934
8. Dr Amar Jyoti Saikia,Dy Suptd.Chapakhowa FRU	:9435338916
9. Smt. Tripti Gogoi SDAO, Sadiya.	:9435136453
10. Dr. HemantaDoley, SDVO, Sadiya.	:9435410522
11. Sri Animesh Das, AEE PWD(B)	:9957228802
12. Sri Girindra Sonowal, AEE, PWDI	:9435131893
13. Sri Anurekh Phukan, Jr.Engineer, PHE	: 8638097179
14. Fire Service Station	:03756244121
15. OC, Sadiya PS	:6026901205
16. OC, Chegnchap PS.	:6026901206
17. Medical Help line	:9435338678
18. Electricity Control room	:9127828486

OBJECTIVE

The objectives of the flood contingency plan are:

- Distribution of duties amongst Govt. Officials.
- Ascertain the availability of manpower, logistics available locally.
- To co-ordinate the relief activities by drawing up operational plan with all concerned departments/ agencies / NGOs to evolve a common programme for relief work.
- To prepare list of buildings, Community Centers, Halls, Schools to be opened as temporary relief centers.
- Identify the list of susceptible places likely to be cut off or submerged.
- Identify high land / raised platforms for human and cattle shelter.
- Ensure good communication network, proper weather forecasting warning level of the rivers, both upstream and downstream and a good warning mechanism.
- To ensure sufficient stock of essential commodities/ food stock and other essential items with proper storage facilities to immediate dispersal.
- Identify all vulnerable roads and bridges prone to damage/ washed away/ submerged etc. to take immediate measures for restoration of road links.
- To rescue and evacuate trapped people
- To provide first aid to the injured
- To take care of children, women and disabled people.
- To transport the seriously injured and people needing urgent medical attention to hospitals.
- To provide shelter and relief to homeless people.

- To arrange for food and drinking water to the affected people.
- To take immediate measures for disposal of dead bodies and animal carcass to prevent the outbreak of epidemics.
- To take urgent measures for maintaining law and order.

SWOT ANALYSIS

STRENGTHS-

- SDO (Civil), Sadiya and Sadiya Revenue Circle Offices are located in high land which are not affected by flood
- The newly constructed Dr. Bhupen Hazarika Setu connecting Sadiya with the mainland.
- Good condition of NH-37
- The presence of CRPF camp.
- Presence of NDRF team during floods.
- Presence of partner organizations like Red Cross Society.

WEAKNESSES-

- Number of rivers including Lohit, Dibang, Kundiland other lively streams flow in and along the entire Sub-Division making it highly flood prone.
- Poor telephone/mobile connectivity in many flood prone areas.
- Lack of good communication to many flood prone areas.
- Island of Amarpur which is accessible only through ferries/boats.
- Poor road condition in most flood prone areas.
- Almost all emergency service departments like Health and Fire including the Revenue Circle are understaffed.
- Lack of high grounds and raised platforms in the Sub-Division.

OPPORTUNITIES-

- Newly constructed Dholla-Sadiya Bridge and Aloobari Bridge can give ample opportunities in fighting disasters like flood.
- Probable oil exploration in the Bishnupur Pohukhuwa village by Oil India Limited.
- Presence of multinational corporate entity Navayuga in the Sub-Division.
- Scouts and Guides teams of the schools in the Sub-Division can be trained for volunteering during emergency.
- Presence of large number of SHGs as they can be roped in during post flood maternity and child care.

THREATS-

- Heavy rains/cloudburst in the adjoining state of Arunachal Pradesh can create flash floods in the Sub-Division.
- Number of lakes in high altitudes in the adjoining state of Arunachal Pradesh can cause havoc in the Sub-Division in case of a disaster.

Administrative Set –up

COMMAND AND CONTROL:

The Sub Divisional Officer is the Chairman of Flood Relief management committee. He will be assisted by the Circle Officer, Sadiya Revenue Circle in the event of natural disasters like flood. The Assistant Commissioners will support the Circle Officer in monitoring the relief and rescue operation during flood.

A control room has been set up in the SDOI's Office with contact no 03756 244021 which is manned round the clock. CA to SDOI is the nodal Officer of the control room. Staff of the control room shall maintain a register for recording the information received from any quarter and inform the same to AC/ CO/ SDOI.

1. Sub – Divisional Relief Committee

Sl No	Name	Designation		Contact no.
1	Sri Manash Jyoti Nath, ACS	Addl District Commissioner and i/c SDO(Civil)	Chairman	940121922
2	Sri Mrinal Deka, APS	S.P, Sadiya	Member	6026901201
3	Smt. Barsha Duarah, ALRS	Circle Officer, Sadiya	Member	9854093758
5	Smt. Portia Khanikar, ACS	Assistant Commissioner	Member	6901570224
6	Sri Pranjal Pratim Saikia, ACS	Election Officer	Member	8638282595
9	Smt.Tripti Gogoi	SDAO, Sadiya	Member	9435136453
10	Dr Amar Jyoti Saikia	Dy Suptd.Chapakhowa FRU	Member	9435338916
11	Smt. Purnima Saikia Dutta	BDO, Sadiya	Member	9854373253
12	Dr. Hemanta Doley	SDVO, Sadiya	Member	9435410522
13	Sri Anurekh Phukon	Jr. Engineer, PHE	Member	8638097179

Besides the above, Chairman Chapakhowa Municipality Board, Anchalik and Gaon Panchayat President/ Secretary, Dy. Inspector of School, Fire Service Officer and experienced members of the civil society shall be co-opted members. The Sub Divisional relief committee shall supervise all the disaster relief related activities and coordinate with various departments and the public.

2. Sub – Divisional Flood Management Team

Sl No	Name & Designation	Designation	Contact Number
1	Sri Manas Jyoti Nath, ACS	Addl District Commissioner and i/c SDO(Civil)	940121922
2	Smt. Barsha Duarah, ALRS	Circle Officer, Sadiya	9854093758
3	Smt. Portia Khanikar, ACS	Assistant Commissioner	6901570224
4	Smt. Purnima Saikia Dutta	BDO, Sadiya	9854373253
5	Sri Arunabh Buragohain	FO,DM	9706211886

This team shall supervise various activities in relation to flood affected areas in short term, midterm and long term basis and is responsible for the immediate decision making in case of any emergencies.

3. Search and Rescue Team

Sl No	Name & Designation	Designation	Contact Number
1	Smt. Barsha Duarah, ALRS	CO,Sadiya	9854093758
2	Smt. Portia Khanikar, ACS	Assistant Commissioner	6901570224
3	Dr. Ranjan Kakoti	SDM&HO, Sadiya	7086998348
4	Dr. Hemanta Doley,	SDVO, Sadiya	9435410522
5	Insp. Si-Im-seng Timung	OC, Sadiya PS	6026901205
6	SI. Debasish Deckari	OC, Chengsup PS	6026901206
7	Sri Nabin Gogoi,	i/c OC, F & ES	9954816656

This team shall supervise various activities in relation to search and rescue in the flood affected areas in case of any man missing/trapping etc and is responsible for the immediate rescue, medical care and transport in case of any emergencies.

4. First Aid Team

Sl No	Name & Designation	Designation	Contact Number
1	Dr Amar Jyoti Saikia,	Dy, Suptd. Sadiya FRU	9435338916
2	Dr Hemanta Doley	SDVO, Sadiya	9435410522

This team shall supervise and deliver the primary medical treatment of the victims (both human and animal as the case may be) in the flood affected areas and is responsible for the immediate decision making in case of any emergencies for referral, etc.

5. Shelter Management Team

Sl No	Name & Designation	Designation	Contact Number
1	Smt. Barsha Duarah, ALRS	Circle Officer, Sadiya	9854093758
2	Smt. Portia Khanikar, ACS	Assistant Commissioner	6901570224
3	Sri Animesh Das	AEE, P.W.D. Building	9957228802
4	Smt. Purnima Saikia Dutta	BDO, Sadiya	9854373253
5	Sri Arunabh Buragohain	FO, DM	9706211886
6	Corresponding GP Secretary	Member	

This team shall supervise various activities in relation to the construction of temporary shelters flood affected areas in short term, midterm and long term basis and is responsible for the immediate management of relief camp shelter. This is inclusive for both human and animal victims of various types of disasters.

6. Relief Management Team

Sl No	Name & Designation	Designation	Contact Number
1	Smt. Barsha Duarah, ALRS	Circle Officer, Sadiya	9854093758
2	Sri Pranjal Pratim Saikia, ACS	Election Officer, Sadiya	8638282595
3	Dr. Amar Jyoti Saikia	Dy,Suptd.Sadiya FRU	9435338916
4	Dr. Hemanta Doley	SDVO, Sadiya	9435410522
5	Smt. Purnima Saikia Dutta	BDO, Sadiya	9854373253
6	Sri Ranjan Moran	SK, Sadiya Revenue Circle	8133879498

This team shall supervise various activities in relation to the distribution of relief materials including food materials, temporary shelter materials, medicines etc in the flood affected areas and relief camps in short term, midterm and long term basis and is responsible for the procurement, storage and timely provision of the required materials in sufficient quantity at the time of need. This committee shall be assisted by Nazir, SDO©, Sadiya

7. Damage Assessment Team

Sl No	Name & Designation	Designation	Contact Number
1	Smt. Barsha Duarah ALRS	Circle Officer, Sadiya	9854093758
2	Sri Arunabh Buragohain	FO,DM	9706211886
4	Dr. Hemanta Doley	SDVO, Sadiya	9435410522
5	Smt.Tripti Gogoi	SDAO, Sadiya	9435136453
6	Smt. Purnima Saikia Dutta	BDO, Sadiya	9854373253
7	Corresponding SK, Lot Mandal & Gaon Burah	Member	

This team shall assess the life, property and other losses in relation to flood affected areas at the earliest and is responsible for the immediate submission of the report to the SDO and DC for announcement of ex-gratia, compensation etc.

8. Carcass Disposal team

SI No	Name & Designation	Designation	Contact Number
1	Smt. Portia Khanikar, ACS	Assistant Commissioner	6901570224
3	Dr. Hemanta Doley,	SDVO, Sadiya	9435410522
4	Corresponding GP Secretary	Member	

This team shall supervise various activities in relation to the disposal of animal carcasses floating and dispersed in various flood affected areas and is responsible for the immediate measures to prevent communicable diseases and water borne diseases.

CIRCLE LEVEL DISASTER MANAGEMENT COMMITTEE, SADIYA REV. CIRCLE

Sl.No	NAME	DESIGNATION		CONTACT NUMBER
1.	Smt. Barsha Duarah ALRS	Circle Officer, Sadiya	Chairman	9854093758
2.	Smt. TriptiGogoi	SDAO	Member	9435136453
3.	Dr. D.R Malakar	V.O. Sadiya	Member	9435411751
4.	Sri Kirud Saikia	Ranger, Sadiya Forest Range	Member	9678153482
5.	Smt. Purnima Saikia Dutta	BDO, Sadiya	Member	9854373253
6.	Sri Anurekh Phukan	Jr. Engineer, PHED, Sadiya	Member	8638097179
7.	Sri Rajib Buragohain	A.E, WRD	Member	7399018093
8.	Sri Ranjan Moran	SK	Member	8133879498
9.	Sri Bolendra Chiring	LM	Member	6901677450
10	Sri Narendra Das	LM	Member	9508983412
11	Sri Khagen Das	LM	Member	7002815439
12	Sri Jagganath Das	LM	Member	8638353530
13	Sri Nirmal Gohain	LM	Member	8761014815
14	Sri Samar Das	LM	Member	9707846501
15	Sri Tultul Gogoi	LM	Member	9101847662
16	Sri Arunabh Buragohain	FO,DM	Convener	9706211886

Duties and responsibilities of CDMCs:

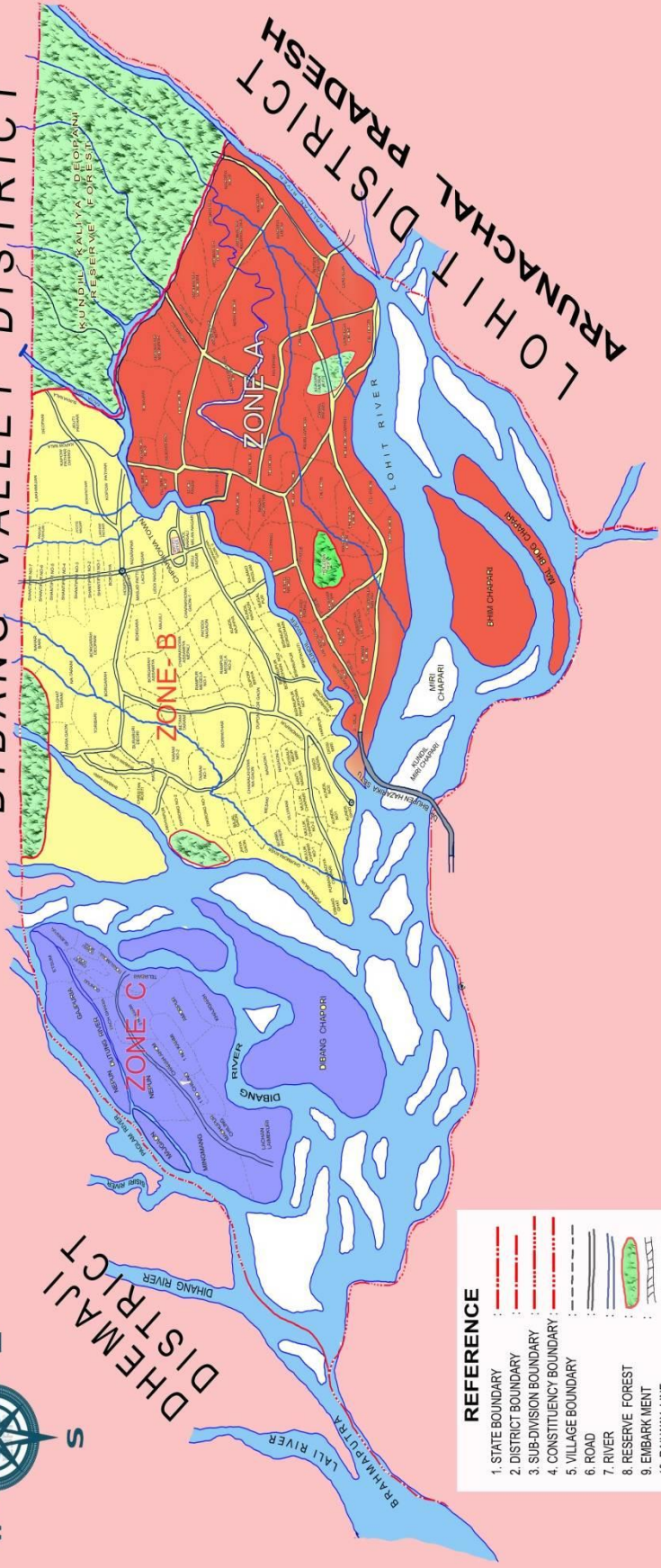
6. Provide technical and professional support to the VLMCCs for the preparation of Village Master plan for Disaster management.
7. Design and implement awareness generation activities on disaster management.
8. Review and monitor the preparedness of Govt. departments and agencies on disaster management.
9. Provide feedback to the DDMA and extend cooperation to it in implementation of disaster management activities.
10. Plan, implement and monitor relief and rehabilitation operations.

FLOOD ZONE MAP OF SADIYA REVENUE CIRCLE DIST.- TINSUKIA

SCALE : 1cm = 0.6336 , 1" = 1 MILE



ARUNACHAL PRADESH
DIBANG VALLEY DISTRICT



REFERENCE

1. STATE BOUNDARY	---
2. DISTRICT BOUNDARY	- - - - -
3. SUB-DIVISION BOUNDARY	· · · · ·
4. CONSTITUENCY BOUNDARY	· · · · ·
5. VILLAGE BOUNDARY	· · · · ·
6. ROAD	— — — — —
7. RIVER	~~~~~
8. RESERVE FOREST	▨ ▨ ▨ ▨
9. EMBARKMENT	▨ ▨ ▨ ▨
10. RAILWAY LINE	▨ ▨ ▨ ▨
11. COUNTING CENTRE	▨ ▨ ▨ ▨

Field plan

In view of the extensive area prone to flood and erosion, the revenue circle is divided into 3 (three) zones and further divided into 11 sectors, each having a responsible officer in charge so that the primary response can be taken up at the earliest information.

Relief officer In-charge: Circle Officer, Sadiya revenue Circle

Zone A.

Relief officer/ Zonal Officer:

Sector 1. Under Hollowgaon Panchayat.

Sector Officer	Sri Bolin Khanikar	7002656729
Asst.Sector Officer	Sri Binod Baruah, GRS	9707345056

Sector 2. Under Ambikapur Gaon Panchayat.

Sector Officer	Sri Bolin Khanikar, GP Secretary	7002656729
Asst. SectorOfficer	Sri Anjan Baruah, GRS	7896906413

Sector 3. Under Na-Sadiya Gaon Panchayat.

Sector Officer	Sri Nitumoni Buargaohain, GP Secretary	8812927849
Asst. Sector Officer	Sri Gopal Bhandari, GRS	8011055685

Sector 4. Under Sunpura Goan Pachayat

Sector Officer	Sri Bolin Khanikar, GP Secretary	7002656729
Asst. Sector Officer	Sri Parikhit Buragohain, GRS	9707441678

Zone B

Relief officer/ Zonal officer: Sri Madhurjya Buragohain, ACS, Assistant Commissioner, Sadiya

Sector 5. Under Nagaon Gaonpanchayat.

Sector Officer	Smt. Anwasha Jime, ABDO	9127085258
Asst. Sector Officer	Sri Haren Gogoi, GRS	9707876719

Sector 6. Under Rajgarh Gaon panchayat.

Sector Officer	Sri Ranjit Kumar Gurung, GP, Secretary	9435476894
Asst. Sector Officer	Sri Pradip Buragohain, GRS	9864316846

Sector 7. Under 74rgani Gaon panchayat.

Sector Officer	Sri Sailendra Nath Hazarika, Gram Sevak	9957856310
Asst. Sector Officer	Sri Durlav Buragohain, GRS	9864832753

Sector 8. Under Shantipur Gaon panchayat

Sector Officer	Smt. Nitumoni Buragohain, Gram Sevika	8812927849
Asst. Sector Officer	Sri Rupantar Borgohain, GRS	9678211931

Sector 9. Under Buraburi Goan panchayat

Sector Officer	Sri Ranjit kumar Gurung, GP, Secretary	9435476894
Asst. Sector Officer	Sri Pradip Buragohain, GRS	9864316846

Sector 10. Under Borjhia Gaonpanchayat

Sector Officer	Sri Darpadhar Baruah, GP Secretary	8876127871
Asst. Sector Officer	Sri Bhaba Prasad Dahal, GRS	8811807612

Zone- C

Relief/ Zonal Officer: Sri Johar Jyoti Pegu, ACS, Sadiya, 9954688800

Sector 11. Under Amorpur Gaonpanchayat.

Sector Officer	Sri Sailendra Nath Hazarika, Gram Sevak	9957856310
----------------	--	------------

Asst. Sector Officer	Sri Ramesh Doley,GRS	9957172657
-------------------------	----------------------	------------

List of the previously flood affected Villages under Sadiya Revenue Circle.

Sl. No.	Name of Village	Gaon Panchayat	Total Population	Relief Camp
1	GausalaAbarmiri	Rajgarh	313	Kundil High School
2	Chandrapur	Do	638	Kundil High School
3	MulukChapari	Kundil	319	Kundil High School
4	1 No. Muluk Chapari	Kundil	329	Kabibagan L.P. School
5	2 No. MulukChapari	Kundil	207	Kabibagan L.P. School
6	Ghurmura	Kundil	760	Ghurmura L.P. School
7	Bajal Gaon	Kundil	523	Bajal Gaon L.P. School
8	Purana Bajal Gaon	Kundil	503	Bajal Gaon L.P. School
9	Ganesh Bari Natun Gaon	Kundil	496	Ganesh Bari L.P. School
10	Deopani Chapari	Kundil	334	Deopani Chapari L.P. School
11	Bogari Bari	Kundil	159	Bagari Bari L.P. School
12	Mugalpur	Na-gaon	491	Mugalpur L.P. School
13	Bishnupur Bhatikhuti	Na-gaon	670	Bhatikhuti L.P. school
14	Bishnupur Borgohain	Rajgarh	540	Bishnupur Borgohain L.P. School
15	BishnupurPahukhowa	Rajgarh	661	Bishnupur Pahukhowa L.P. S
16	Haripur	Rajgarh	583	Sadiya Govt. H.S. School
17	DisoiNadial	Kundil	656	DisoiNadial L.P. School
18	Disoi Miri Chapari	Kundil	471	Miri Chapari L.P. School
19	Kundil Miri Chapari	Kundil	222	Kundil Miri Chapari L.P. school
20	Lakhimpuria Nepali	Na- Sadiya	964	BhismaknagarL.p. School
21	Lakhimpuria	Na- Sadiya	378	Lakhimpuria L.P. School
22	1 No., 2 No. Boiragimath	Na- Sadiya	763	Na-Sadiya L.p. School
23	Padumphula	Na- Sadiya	489	Padumphula L.P. School
24	KundilKinar	Na- Sadiya	737	8 Mile L.p. School
25	Majgaon (Amarpur)	Amarpur	392	Majgaon L.P. School
26	Dimaruguri	Amarpur	280	Dimaruguri L.P. School
27	Gamariguri	Amarpur	236	Gamariguri L.P. school
28	Laimakuri	Amarpur	187	Teliyabari L.P. School.
29	Chilling Lachan	Amarpur	573	Chilling LachanL.p. School
30	Chilling Madhupur	Amarpur	410	Chilling Madhupur L.p. School
31	Bahbari	Amarpur	292	Bahbari L.P. School
32	Hastinapur	Amarpur	313	Hastinapur L.P. School
33	Atsum	Amarpur	961	Atmuc L.P. School
34	Arapatang	Amarpur	412	TarapatangL.p. School
45	Gahpur	Amarpur	667	Gahpur L.P. School
36	1 No. Gahpur	Amarpur	346	Gahpur L.P. School
37	1 No. 2 No. Chilling	Amarpur	650	Chilling L.P. School
38	Lakhyapur	Buraburi	563	Lakhyapur L.P. School
39	BhabaniGarh	Buraburi	690	Bhabanigarh L.P. School
40	Daragaon	Buraburi	530	Daragaon L.P. School
41	Doompathar	Hollowgaon	1130	DoomPather L.P. School
42	Hallowpather	Hollowgaon	748	HallowgaonL.p. School
43	Telikala Hallow	Hollowgaon	720	Telikala L.P. School

44	UparNasai	Hollowgaon	589	UparNasai L.P. School
45	Nasai	Hollowgaon	361	Nasai L.P. School
46	Majgaon	Hollowgaon	789	Majgaon L.P. school
47	Magarbasti	Hollowgaon	156	MagarbastiL.p. School
48	1 No., 2 No. Basagaon	Na- Sadiya	525	BasagaonL.p. School
49	Na- Basagaon	Na- Sadiya	293	Na-Basagaon L.P. School
50	Basagaon	Na- Sadiya	104	Basagaon L.P. School
51	BhabalaBillgaon	Na- Sadiya	633	BhabalaBillgaon L.P. School
52	Rajmau Na-paglam	Na-Gaon	380	Rajmau Na-Paglam L.P. School
53	2 No. Chapakhowa	Na-Gaon	643	2 No. ChapakhowaL.p. School
54	Kundil Na-Jhiya	Na-Gaon	687	Kundil Na-JhiyaL.p. School
55	Kundil Nagar Nagaon	Na-Gaon	375	Rajgarh L.P. School
56	Tupsinga	Hollow gaon	731	Tupsinga L.P. School
57	TupsingaBahoni	Hollow gaon	276	Bahani L.P. School
58	TakajanDeori	Ambikapur	731	TakajanDeori L.P. School
59	Takajan Ahom	Ambikapur	721	Takajan Ahom L.P. School
60	Lakhimijan	Barjiya	575	Lakhimijan L.P. School
61	Hunali Gaon	Barjiya	188	Hunaligaon L.P. School
62	Kapawpather	Barjiya	628	Kapawpather L.P. School
63	SunpuraNadikinar	Sunpura	430	Sunpura L.P. School
64	SunpuraBillbasti	Sunpura	581	SunpuraBillbasti L.P. School
65	NatunBalijan	Sunpura	818	NatunBalijan L.P. School
66	Na-Patia	Sunpura	1119	Na-patiaL.p. School
67	AmbikapurNadikinar	Ambikapur	732	AmbikapurNadikinar L.P. School
68	Gurungbasti/Milan Nagar	Chapakhowa	450	Gurung Basti L.P. School

Name of whole sale Merchants/ Dealers of food grains and other materials

Sl. No.	Name of whole Saler	Location	Phone Number
1	M/S- Ghanashyam Flour & Atta Mill	Marwaripatti, Chapakhowa	9435338748
2	M/S- Bajrang Bhandar	Medical Chariali, Chapakhowa	9435338755
3	M/S- Laxmi Rice Mill	Sunpura, Sadiya	8011517146
4	M/S- Sadiya Auto Agency(kerosene/Diesel/Pertol)	Chapakhowa	9435394170

INVENTORY OF RECOVERY ITEMS AVAILABLE IN SUB-DIVISION

Sl. No.	Name of Owner	Address/Location	Type of Vehicle	Phone Number
1	Sri Humijan Borgohain	Chapakhowa Town	JCB, Dumper, Truck	9435338922
2	Sri Pawan Agarwala	Chapakhowa Town	Truck	9435338748
3	Sri Guna Duwara	Chapakhowa Town	JCB	9435338894
4	Sri Purna Gohain	Chapakhowa Town	JCB, Truck	9435338840
5	Sri Luhit Barua	Pahukhowa	Tractor	9864408427
6	Sri Jatin Deori	Buraburi	JCB, Tractor	9435472750
7	Sri Laxmi Timchina	NatunBalijan	Truck, Tractor	8011517146
8	Sri Biswajit Deori (Naga)	Chapakhowa Town	Truck,	9954607302

List of Gaon Panchayat Secretaries under Sadiya Rev. Circle

Sl.No	Name of secretaries	GP Name	Contact number
1	Sri Bolin Khanikar	Ambikapur/ Hollowgaon/ Sunpura	7002656729

LIST OF GAONBURAHS UNDER SADIYA REV. CIRCLE

2	Sri Darpadhar Baruah	Borjhia	8876127871
4	Sri Suchitra Talukdar	Hollowgaon	8638478060
5	Sri Sailendra Nath Hazarika	Kundil	9957856310
6	Smt. Anwasha Jime	Na-gaon	9127085258
7	Sri Ranjit Kumar Gurung	Shantipur	7002774305
8	Sri Ranjit Kr Gurung	Buraburi	9435476894
9	Smt. NitumoniBuragohain	Na-Sadiya	8812927849

Sl No	Name	Mobile No	Name of Village included in the Gaonburah lot
1	ABIRAM GOGOI	9707613686	TUPSINGA GAON
2	ARABINDA CHIRING	9954375699	1 NO BORGORAH ASSAMIYA,2 NO BORGORAH ASSAMIYA
3	BIRENDRA PAO	6000735683	1 NO SANTIPUR,(BORJIYA)
4	BAL BDR RAI	6001518607	1 NO DOOM PATHER
5	DIPAK THAPA	9864339072	DEOPANI LAKHYAPUR,DARA GAON
6	PRASANTA BURAGOHAIN	9864833556	1 NO CHAPAKHOWA GAON,2 NO CHAPAKHOWA GAON
7	SUBHASH CH DEORI	9954354841	BHABANIGHAR DEOPANI
8	BAKHAB BURAGOHAIN	7576060412	BORBIL PATHER MESAKI,BOBILPATHER
9	GULAP GOGOI	9508003291	KAPOW PATHER AHOM GAON
10	BHASKAR SHARMA	9508060516	MAJGAON,NASAI ASSAMIYA GORH GAON, NASAI MAJGAON,NASAI
11	JAYANTA BORGOHAIN	9365502325	1 NO BOIRAGIMOTH,2 NO BOIRAGIMOTH
12	CHANDRA BDR PRADHAN	9864544108	UPPER NASAI
13	DHANANJOY GOGOI	8471963314	NA-CHAKIDALAPANI,CHENGSAK
14	PAPUL DAS	9954606940	SUNPURA BILBASTI
15	PRODIP GOGOI	9365776737	DUPANI BORGAON,DUPANI GAON,DUPANI BIHIA
16	BOGEN GOGOI	9435572403	PATIDORI NAGAON
17	HEMANTA GOGOI	9954690801	BASA GAON,PADUM PHULLA
18	TULAN DAS	8077077135	HARIPUR
19	GHANAKANTA BURAGOHAIN	8876188123	1 NO BISNUPURIA BORGOHAIN 2 NO BISNUPURIA BORGOHAIN ,BHATIKHUTI
20	DHAN BHAKTA BHATTRAI	6001859149	NAHARBARI
21	MUNINDRA BARUAH	9365772565	KUKURAMARA GAON
22	RANJIT DAO	9435431509	7 NO SANTIPUR
23	PUNESWAR BURAGOHAIN	9678308792	RAJMAO NA PAGLAM,2 NO CHAPAKHOWA
24	PRADIP SAIKIA	9365481057	RATNAPUR GAON
25	KRISHNA GOGOI	8811854184	DIKRONG GAON
26	DILIP KAFLE	9864641933	NATUN BALIJAN SUNPURA GAON SARUDHANIA,BARDHANIA
27	LABA KUMAR DEORI	7638883405	1,2 AND 3 NO BURABURI
28	PALLABI CHIRING	7896235699	1 NO RAMPUR MEGELA 2 NO RAMPUR MEGLA
29	MOLIN BURAGOHAIN	8135051821	PADUMPUKHURI
30	BHIM BDR CHETRY	9678757678	KHANIBARI
31	NOBIN BARUAH	6000729476	1 NO TARANI 2 NO TARANI
32	PRATIMAN CHETRY	9365651617	4 NO SANTIPUR NEPALI
33	RANDIP BURAGOHAIN	9508980127	BAZAL GAONPURANA BAZAL
34	TEK BDR. LIMBU	9678757678	AMBIKAPUR, MOGAR GAON
35	DIMBESWAR THAPA	8403906909	CHAPAKHOWA ASSAMIYA NEPALI
36	TAJ KR. GURUNG	8399953664	LAKHIMPURIA NEPALI
37	BIRENDRA PAO	6000735683	1 NO SANTIPUR ,BORJIYA
38	JITU KUMAR DEORI	9957116678	SUNPURA DEORI GAON
39	MANUJ SONOWAL	6001894861	BHABALA ,BILGAON
40	TARUN DEORI	8638606736	ADARSHA DEORI NITAI DEORI
41	SONTOSH BORGOHAIN	9706592666	LAKHIMPATHER
42	RAMESH LEGO	9678969745	1 NO BOGARAH DEOPANI,2 NO BOGARAH DEOPANI

43	TANGKA BDR. GADAR CHETRI	9957729745	1 NO MULUK CHAPORI,2 NO MULUK CHAPORI
44	GAJEN DAS	6913505699	DESOI MIRI/DESOI NADIYAL 1 NO KUNDIL, 2 NO KUNDIL
45	LOKHINATH NARAH	9707643060	1 NO SANTIPUR(5,6 NO SANTIPUR)
46	SHORBONSING DAO	6000486801	DIBANG CHAPARI(AMORPUR),BAHBARI
47	CHABILAL PEGU	7099185098	DIBANG CHAPARI(AMORPUR),2 NO GOHPUR
48	DIGANTA MILI	9957481295	DIBANG CHAPORI(AMORPUR)
49	SIRANJIT PEGU	9601794746	DIBANG CHAPORI(AMORPUR) ARAPETANG GAON
50	ANANDA NARAH	6901048721	DIBANG CHAPORI(AMORPUR) ,GOJPURIA
51	DIRECTOR CHETRI	9435846088	DEOPANI TORIBARI
52	LOHIT BORUAH	9864408427	BISNUPUR POHUKHOWA GAON
53	SUBHASH LIMBU	6002656330	SANTI NAGAR GOUSALA,CHANDRAPUR
54	BIR KUMAR DEORI	7896479687	TOKAJAN DEORI,TOKAJAN AHOM
55	PRADIP KR.PREME	7896514151	SILGHAT TARANI
56	MAJINDRA GOGOI	8011647719	HULUNG PATHER
57	MRIGENDRA PAO	9707426928	2 NO SANTIPUR
58	MULESWAR MILI	8011174027	DEOPANI MIRI
59	GANESH GOGOi	8011086757	NA PATIYA AHOM,NA PATIYA LIMBU
60	GOURAV GOGOI	9954818665	BETONI TARANI,NA TARANI GAON
61	RAJEN GOGOI	9435410803	JYOTISH NAGAR LAKHIMPURIA,BUKAPATHAR
62	DIPEN GOGOI	7086870294	1 NO & 2 NO NA-GAON
63	MUKHESWAR BORGHAIN	8811871918	LAKHIMPURIA GAON
64	ANIL KUMAR BURAGHAIN	8471969806	JIYA GAON
65	DIBYAJYOTI CHIRING	8486779119	HOLLOWGAON, TELIKOLA
66	MD. MOMTAZ ALI	8134049807	MUGHALPUR
67	RISHI KUMAR DEORI	9954695415	3 NO NAPATIA, UDAIPUR DEORI GAON
68	BIJOY SHARMA	9954606934	MAJGAON, NASAI ASSOMIYA,GARHGAON
69	SANJU RAI	9954363926	8 TH MILE, KUNDIL KINAR
70	PARIKHIT CHIRING	9395041706	KUNDIL NA-JIYA GAON
71	ASHIM TAYE	8011690702	3,4 NO SHANTIPUR

PROPOSED RELIEF CAMPS

SL.No	Camp Name	Location	L.M	Camp. In charge
1	Kundil High School	Ghumtibil	Narendra Das 9508983412	Thomansingh Limbu 9678994596
2	Sadiya Govt. High School	Chapakhowa	Ranjan Moran, SK 9435332561	Jatin Gogoi 9954670899
3	Mughalpur L.P School	Islampur	Khagen Das 7002815439	Jayanta Majhi 8133933863
4	Ujani Sadiya H.S School	7 th Mile	Khagen Das 7002815439	Nipench.Gohain 9435339066
5	Telikola Govt. L.P School	Telikola	Narendra Das 9508983412	Nibedita Buragohain 8133933936
6	Tupsinga L.P School	Tupsinga	Samar Das 9707846501	Ananta Chetia 8134072350
7	Udaipur Janajati M.E School	Udaipur Deorigaon	Narendra Das 9508983412	Subash Deori 9954695427
8	Ambikapur M.E School	Ambikapur	Jaganath Das 8638353530	Nandan Bhandari 9954322375
9	Amarpur L.P School	Amarpur	Niram Gohain 8761014815	Monuj Kumar Bori 9365106852/9957581902
10	Chilling Madhupur L.P School	Amarpur	Niram Gohain 8761014815	Monubor Doley 9864685814
11	Tokajan Deori L.P School	Tokajan	Samar Das 9707846501	Iswar Ch. Deori 9508079529
12	2 No. Chapakhowa Town L.P School	Chapakhowa	Bolendra Chiring 6901677450	Sabita Sonowal 9435424338
13	Shantipur MV School	Islampur	Bolendra Chiring 6901677450	Karmakanta Doley 93650405340
14	Bogoribari L.P School	Bogoribari	Narendra Das 9508983412	Udayadita Doley 9401341372
15	Ghurmura L.P School	Mulukchapori	Narendra Das 9508983412	Gunakar Chetia 9508795935
16	Bajal Gaon L.P School	Bajalgaon	Narendra Das 9508983412	Noren Das 7576034423
17	Vismok Nagar L.P School	3mile	Khagen Das 7002815439	Naren Hazarika 9864832108/9957832255

18	Danabari L.P School	Sunpura	Jaganath Das 8638353530	Bala Ram Acharjya 6900530660
----	---------------------	---------	----------------------------	---------------------------------

DEPARTMENT WISE DISASTER MANAGEMENT TEAM

PHE Department.

Sl. No	Name	Designation	Contact number
1	Sri Dipankar Changmai	Jr. Engineer	9435852178
2	Sri Anurekh Phukan	Jr. Engineer	8638097179

Field Supervisor

1	Sri Bitupan Chiring	Khalasi	9954607495
2	Sri Bhupen Kachari	Do	9435431629
3	Sri Sibho Gogoi	Do	8486626241
4	Sri Diganta Sensua	Do	9706343111
5	Sri Rukmanath Borgohain	Do	9954607071
6	Sri Anil Das	Do	9954855149
7	Sri Gangadhar Gogoi	Do	8135051793
8	Sri Dhaneswor Buragohain	Do	8256090296

Material stock.

Sl. No	Items	Quantity
1	Bleaching Powder	10kg
2	Halogen Tablet	5000nos
3	PCV Squatting plate	10 nos.
4	Hand pump	3 nos.

Role and Responsibilities of the team.

1. Undertake chlorination programmes.
2. Protect vital water supply infrastructure from contamination
3. Provide immediate safe drinking water supply in disaster affected areas
4. Provide immediate safe drinking water supply for conduct of response activities at hospitals, emergency shelters, schools designated as shelters, relief camps
5. Provide latrines/sanitary latrines in Relief Camps quickly
6. Provide hygienic measures to keep Relief Camps free from outbreak of epidemics/health hazards
7. Assist line departments and agencies in identification sources of potable water
8. Undertake swift actions to restore damages lines
9. Restore all service for pre-disaster phase and maintain check on vital quality including bacteriological parameters.

Animal Husbandry & Veterinary Department.

Zone A.(Hollowgaon GP/ Ambikapur GP/Na-sadiya GP/Sunpra GP)

Incharge: Dr. Hridul Lal Das, BVO, 9401157488

Members

Sl.No	Name	Designation	Contact number
1	Sri Harudhan Das	VFA	8876480417
2	Sri Dipon Medhi	VFA	9508623057
3	Sri Gourav Deori	VFA	7002898697

Zone B. (Nagaon GP/Rajgarh GP/Kundil GP/ Borjia/Buraburi/Shantipur)

Members

Sl.No	Name	Designation	Contact number
1	Dr. Ajit Rongphar	VO	9101204816
2	Dr. Dipak Kr Malakar	VO	943511750
3	Sri Jayanta Dehingia	VFA	9435969716
4	Sri Jagadish Buragohain	VFA	9957854077

Zone C. Amarpur GP

Incharge: Dr. Sarat Dekaboruah VO,9954688039/ Dr. Hridul Lal Das, BVO,9401157488

Members

Sl.No	Name	Designation	Contact number
1	Sri Manik Borgohain	VFA	9864832004
2	Sri Achyut Kr. Rajkhowa	VFA	9707108920
3	Sri Dipankar Buragohain	VFA	8638414705

Medicine Store in-charge- Dr. Dandiram Malakar, VO, 9435411751 is engaged at store during flood and he will maintain the stock and supply vaccine and medicine etc to different zones in the emergency.

Role and responsibilities of the team.

1. Determine livestock population risk to various hazards
2. Identify list of possible shelter points
3. Maintain livestock update and list down essential supplies/equipment required in case of disaster
4. Plan response and recovery operations.
5. Encourage farmers for insurance of livestock.
6. Establish monitoring mechanism for disease control.
7. Identify shelter, fodder requirements, veterinary equipment.
8. Coordinate with wildlife department to take necessary measures and treatment of injured animals
Manage livestock population in emergency period, provide treatment to injured animals.
9. Coordinate with agencies for supply and distribution of fodder and other materials.

10. Draw assistance from the local government and line agencies to dispose of carcass in a scientific manner, disinfection of contaminated areas • Draw measures for protection and care of abandoned livestock

11. Establish infrastructure support; include cattle camps, feeding centers, veterinary aid centers.

A.P.D.C.L

Responding Officer: JE-9365162156, JE-9101455863

Control Room:

Sl.No	Name of control room	Contact numbers
1	Chapakhowa control room	9127828486/9127828488/8133895438/9127828483
2	Sunpura unnamed S/S	9127828489/9127828488

Staffs

Sl.No	11kv Feeder	Area/GP	Person name	Designation	Contact
1	Sunpura	Na-sadiya GP, Hollowgaon GP, Sunpura GP, Ambikapur GP Etc.	Millon Buragohain	Sahayak	9127828489/8472947267
			Nitu Gogoi	Outsource worker	9864180454
			Bipin Boruah	Do	9957779642
			Bikash Chiring Dhruba Sanatan	Do	9435964648 840281525 9365835464
2	Ghumtibill	Islambur, kundilnagar, nagaon GP, Bhatikhuti, Bishnupur, Pohukhowa, Haripur, Kalitabasti, disoi, ghurmura etc.	Niranjan Buragohian	Sahayak	9365541814
			Diganta Konwar Nilobjyoti	Outsource worker	8486938767 9365226721
3	Chapakhowa Town	Entire town area	Chantra Konwar	Outsource worker	8133895438/9707817069
4	Shantipur, (Nayanjyoti Konwar: 9101139159)	Shantipur GP	Astomvo	Outsource worker	9508778224/8133895438
		Borjhia GP	Pabitalahon	Outsource worker	9508778224/8133895438
5	Borgorah	Buraburigaon, Rotanpur Asomiya, borgorah	Lohit gogoi	sahayak	7896217944
			Babul Buragohain	Outsource worker	9101946561/7896217944

Role and responsibilities of the team.

1. Conduct vulnerability assessment of buildings and power infrastructure.

2. Determine fragility of infrastructure to hazard risks and determine mitigation and non-structural mitigation actions.
3. Establish mitigation fund and prioritize actions for risk reduction within the power sector.
4. Identify weak spots in allied/liked infrastructure or power dependent sectors and recommend actions.
5. Undertake emergency repair works as and when necessary.
6. Undertake rapid assessment/inspection of damage to power infrastructure.
7. Undertake emergency repair of damage poles/equipment.
8. Dispatch quick response teams for restoration of power lines.
9. Address disruption to lifelines- water, sewerage services and transport routes in association with line agencies and arrange for alternate power supply arrangements at critical facilities.
10. Restore power supply to key lifeline/emergency services such as health care, decision support buildings, industries and other infrastructures.
11. Take steps towards speedy repair and complete restoration of services.

P.W.D ROADS

Sri Girindra Sonowal, AEE, 9435131893 ,PWD will be the Nodal Officer.

Sri Akash Sah, AE, 6900770679

Sri Saranga Hazarika, JE, 8638280353

Sl.No	Name	designation	Contact No.
1	Sri Ganapati Buragohain	SA	9954818749
2	Sri GobinChiring	SA	9678161063
3	Sri Promod Narah	SA	9957776630
4	Sri Pradeep Chetia	SA	9678426331
5	Sri Sailadhar Gogoi	SA	9435905141
6	Sri Ramen Sonowal	SA	9401103568
7	Sri Benuranjan Gogoi	SA	9435426686
8	Sri Jiten Sonowal	SA	9954646929

List of Contractor.

Sl.No	Name	Area	Contact No
1	Sri Sunil Shah	1A Contractor, 8 th mile	9707038161,8638919681
2	Sri Monoj Teli	1A Contractor, 8 th mile	6003720207,9954784203

3	MK Hatibaruah		9957398701
4	Pradeep Adhyapak		8638006714
5	Sri Sanjay Kumar Singh		9435037868
7	Sri Biswajit Gogoi		7403206666
9	Sri Ajit Singh		9508718310

Role and responsibilities of the team.

1. Maintain inventory list of all key equipment and tools that can be mobilized for response and recovery efforts.
2. Identify weak communication/infrastructure links and develop strategy to minimize disruption.
3. Undertake vulnerability assessment of assets and determine mitigation options.
4. Undertake prevention/protection/structural rehabilitation/retrofitting measures of critical infrastructure or connectivity links.
5. Undertake emergency repairs/shoring measures.
6. Determine routes for mobilization of resources.
7. Provide equipment support for search and rescue.
8. Coordinate the supply of goods and services, Clean and remove debris from communication infrastructure to ease flow of goods and emergency supplies.
9. Undertake damage assessment of lifeline infrastructure.
10. Coordinate temporary repairs to damaged infrastructure.
11. Establish missing road-links and to Create/Provide emergency access in areas which communication links are lost/damaged severely during the event.
12. Undertake construction of temporary structures and supporting structures to provide basic services to the affected population.
13. Construction of emergency structures to control flood risk.
14. Supervise the civil work activities and ensure safe construction practices are streamlined during Recovery/Reconstruction phase.

Water Resource Department.

Details of Officers at District Level.

Sl.NO	Name	Designation	Contact
1	Sri Pradip Das	Executive Engineer	9401000319
2	Sri Abhinash Kr. Das	Asst. Executive Engineer	7636854130

Chapakhowa and Sunpura section. (Doomdooma Sub-Division)

Sl.no	Name	Designation	Contact number
1	Sri Prabhat Boro	AE	8011087738
2	Sri Rupak Gogoi	SA	7086750660
3	Smt. Manashi Shyam	JA	9706570302

Role and responsibilities of the team

1. To provide daily river water level data and rainfall data.
2. Activate flood monitoring in all flood prone areas and capture information through flood bulletin.
3. Establish coordination linkages with village teams for embankment Strengthening and safety.
4. Undertake mapping of vulnerable areas and risk spots.
5. Undertake flood protection and erosion management measures and to ensure safety of embankments and take immediate protection measures to prevent breach Construction/strengthening/maintenance of embankment and direct action towards ensuring embankment safety, undertake possible interventions to minimize further damage.
6. Watch flood protection work at all times, with support of locals.
7. Observe and collect local data to determine flash floods.
8. Undertake emergency and long term flood protection works and 87rganizer of embankments.

Agriculture Department.

Incharge Officer: Smt. Tripti Gogoi, SDADO, 9435136453

SL. NO	NAME	DESIGNATION	CONTACT
1	Md. Mofidur Rahman	Sr. ADO	9706051758
2	Sri Manas Saikia	ADO	8011350356
3	Sri Haramohan Gogoi	Grade-IV for Control Room	9127098875
4	Sri Manik Chandra kalita	A.E.A	9401480083

Role and responsibilities of the team.

1. Assessment of damage to crops
2. Estimate needs for recovery
3. Discuss with the farming community through agriculture extension cell and support to conduct cleaning operations (to avoid long term water logging, salinity)
4. Provide technical support to prevent further damages and help restart agriculture/farming operations, restore soil conditions
5. Provide support and material inputs/farm implements to assist in recovery
6. Quantify loss estimates due to the event and suggest remedial/prevention measures
7. Depending on the intensity of the damage, establish a programme for agriculture rehabilitation
8. Ensure farmers are connected to the market (restore agriculture produce market)
9. Equip farmers with knowledge to deal with drought risks / hydro meteorological and climate related disaster.
10. Provide daily crop damage report to the Circle Officer during flood.

Medical and Health Department.**Na-Sadiya Zone.**

Sl.No	Medical team	Designation	Contact number
-------	--------------	-------------	----------------

1	Dr. Ranjan kr kakoty	SDM&HO	9954552934
2	LohitDeori (CHO)	Community Health Officer	9577511996
3	Purabi Gogoi (CHO)	Community Health Officer	7086596011
4	Sujit Gogoi	Pharmacist	7086650818
5	Pradip Gogoi	GradeIV	
6	Santana Upadhya	GNM	9678149691
7	Lakhi Buragohain	MPW	7399314167
8	Sanjib Handique	RHI	7578979864

Chapakhowa Zone.

Sl.No	Medical team	Designation	Contact number
1	Dr Amar Jyoti Saikia,	i/c, Suptd. Sadiya FRU	9435338916
2	Dr. Mozzain Hussain Modal	MO(MBBS)	7637891986
3	Dr. UdadityaGogoi	M&HO 1	7086669302
4	NirmaliPegu(CHO)	Community Health Officer	8399808511
5	P. Wajidah	Vaccinator	9365335027
6	DipaliHaro	ANM	9864568073
7	Sandhya Gorh	ANM	8822952895

Ghurmura Zone

Sl.No	Medical team	Designation	Contact number
1	Dr. Sonu Kr Pandey	MO(MBBS)	8811818684
2	Ajelin Dhan(CHO)	Community Health Officer	8133970129
3	AnsumanHazarika(CHO)	Community Health Officer	8724960453
4	Jitali Upadhyay	ANM	8473977125
5	PabitraSonowal	Vaccinator	9365077789
6	Goutam Borgohain	MPW	9707108773

Amarpur Zone.

Sl.No	Medical team	Designation	Contact number
1	Dr. JunumaKachari	MO(AYUR)	9864060825
2	Prabin Rai	MPW	7896062172
3	PuspalataPegu	ANM	9864961524/9401452737
4	PriyambodaPegu	ANM	9401330275/8135051448
5	Bapuram Panging	SI	8472913277

Role and responsibilities of the team.

1. Set-up medical camps at the relief camps.
2. Assess the availability of medicine, ambulance services, equipment, instruments, medical experts, medical support staff and paramedics from time to time
3. Mobilize pre-determined teams (EMS Team) to address specific health care needs
4. Provide basic medical assistance to the injured and those in need of first-aid (pre-hospital care).

5. Prioritize patient management.
6. Establish field hospitals if the need arise.
7. Mobilize psycho-social stabilization team to the affected areas.
8. Manage infectious-diseases during emergencies, and arrange for quarantine.
9. Ensure that emergency communication is functional at all times, including.
10. Medical services (pharmacy, blood bank, paramedics, ambulance services).
11. Provide support in recovery operations.
12. Provide support to line departments in Recovery and Rehabilitation efforts of the communities.
13. Provide expert counseling/psychosocial support to disaster survivors.

Red Cross Society Sadiya Branch.

Flood Management Committee under Na-Sadiya GP.

Nodal Person- Sri Gunin Chutia, Secretary Red Cross Society, Sadiya (9435338951)

(Village covered- , 3rd mile,4th mile, 5th mile Lakhimpuria.)

Sl.No	Name	Designation	Contact number
1	Lakhi Borgohain	President	9954649912
2	Santoshi Sahani	Secretary	8486408067

Village covered-8th mile, Nadikiner, kacharigaon, 9th mile relief basti)

Sl.No	Name	Designation	Contact number
1	Rajib Bora	President	9508687608
2	Prasanta Sonowal	Secretary	7086213712

Flood Management Committee under 89rgani GP.

Sl.No	Name	Designation	Contact number
1	Nipen saikia	President	9508101110
2	Subhas Mallah	Secretary	9954365567

Flood Management Committee under Ambikapur GP.

Sl.No	Name	Designation	Contact number
1	Taraman Limbo	President	9577511977
2	Dipak Tamang	Secretary	9613097833

Flood Management Committee under Nagaon GP.

Sl.No	Name	Designation	Contact number
1	Pranab Buragohain	President	9435815506
2	Padmalal Sarma	Secretary	8472905853

Flood Management Committee under Rajgarh GP.

Sl.No	Name	Designation	Contact number
1	Munindra Buragohain	President	7638878106
2	Mrinal Buragohain	Secretary	8822043631

Flood Management Committee under HollowGaon GP.

Sl.No	Name	Designation	Contact number
1	Ananta Chetia	President	8134072350
2	Chandan Gogoi	Secretary	9577921288

Role and responsibilities of the team.

1. To support in search and rescue operations.
2. Provide basic medical assistance to the injured and those in need of first-aid (Pre-hospital care).
3. To create medical awareness at community level.
4. To coordinate with the Health Department.

Appendix –XIV

Doctors & Paramedical Staff duty register

Date	Name of the Doctor	Duty Hours		Name of the Nurses/Paramedical staff	Duty		Remarks	Signature of the Doctor or duty
		From	To		From	To		
1	2	3	4	From 5	6	7	8	9

GRATUITOUS RELIEF

[A] SCALES OF GRATUITOUS RELIEF

SL. NO.	NAME OF ITEM	SCALE OF G.R. (per head per day)		REMARKS
1	(a) Food-grains etc. (cooked or otherwise)	Adult	600 gms.	12 yrs. & below
		Minor	400 gms.	
	(b) Pulses		100 gms.	
	(c) Salt		30 gms.	
	(d) Mustard oil		30 ml.	
	(e) Chira	Adult	600 gms.	12 yrs. & below
		Minor	400 gms.	
(f) Gur		100 gms.		
2	Cash doles	Adult	Rs.60.00	Only those families, who have no food reserves or whose food reserves have been wiped out in a calamity and who have no other immediate means of support and are not housed in Relief Camps and cannot be provided with food-grains etc. as mentioned under Sl.1 above due to unavoidable circumstances are only entitled *Item No.1(e) of the Revised SDRF Guidelines may be referred to
		Minor	Rs.45.00	
3	Assistance for loss of clothing & utensils (per family)	Clothing	Rs.1,800.00	Families, whose houses have been washed away / fully damaged / severely inundated for more than a week and who have suffered loss of clothing / utensils / household goods, are only entitled. *Item No.1(d) of the Revised SDRF Guidelines may be referred to
		Utensils/household goods	Rs.2,000.00	
4	Supply of fodder for livestock	(a) Buffalo	05 kg.	
		(b) Cow	04 kg.	
		(c) Sheep	01 kg.	
		(d) Goat	01 kg.	
		(e) Horse	05 kg.	
5	Provision of fodder / feed concentrate in Cattle Camps per day	Large animals	Rs.70.00	*Item No.6(ii) of the Revised SDRF Guidelines may be referred to
		Small animals	Rs.35.00	

*As per revised list of items and norms of assistance from SDRF & NDRF, MHA letter No.32-7/2014-NDM- dated 8th April 2015

Format for Requisition of Assistance from Govt. of India/NDRF

To,

National Disaster Response Force (NDRF)

Sir,

You are requested to send a team of National Disaster Response Force (NDRF) in the following location/ locations.

Type of Incident			
Name of the District		Name of the Revenue Circle	
Place of Incident			
Nearest Police Station			
Nearest Fire Station/ SDRF			
Contact Persons			
Phone/Mobile			

Principal Secy., DM/
CEO, ASDMA/
Deputy Commissioner, _____ Dist.

Copy to:

1. _____, Ministry of Home Affairs (MHA), GOI
2. _____, National Disaster Management Authority (NDMA), New Delhi
3. _____, DG, HQ. NDRF
4. _____, Chief Executive Officer, ASDMA, Dispur

Principal Secy., DM/
CEO, ASDMA/

Format for Requisition of Assistance from Air Force

To,

 _____ Air Force Station

Sir,

You are requested to provide air support in the following location/ locations.

Type of Incident			
Name of the District		Name of the Revenue Circle	
Event Location/ Helipad		Coordinates	_____ N _____ E
Type of Air Support Requested	Rescue Mission		
	Food Dropping		
	Other purpose		
Officers to be accompanied	Name:		
	Designation:		
Point of Contact (authorised person to coordinate)	Name:		
	Phone/Mobile:		

Deputy Commissioner
 _____ District

Copy to:

1. _____, AOC, Eastern Air Command (EAC), Shillong
2. _____, Chief Executive Officer, ASDMA, Dispur
3. _____, Secretary, Home Dept.

Deputy Commissioner
 _____ District

Appendix –XIV

Doctors & Paramedical Staff duty register

Date	Name of the Doctor	Duty Hours		Name of the Nurses/Paramedical staff	Duty		Remarks	Signature of the Doctor or duty
		From	To		From	To		
1	2	3	4	From 5	6	7	8	9

Annexure

Annexure (i)

(1) STORAGE FACILITY WITH CAPACITY:

Sl.No.	Name of Storage Facility	Capacity (Qnt)	Contact Person	Remarks
1	Guijan Dev. Block, Loonpuria	3000	BDO. Guijan	Govt.
2	Itakhuli Dev. Block	3000	BDO. Itakhuli	Govt.
3	Hapjan Dev. Block	3000	BDO. Hapjan	Govt.
4	Margherita Dev. Block	3000	BDO. Margherita	Govt.
5	Saikhowa Dev. Block	3000	BDO. Saikhowa	Govt.
6	Kakopathar Dev. Block	3000	BDO. Kakopathar	Govt.
7	Sadiya Dev. Block	3000	BDO. Sadiya	Govt.

Annexure (ii) LIST OF IMPORTANT PHONE NUMBERS:

Important Phone Numbers of Officials in Tinsukia District

District Administration Tinsukia					
Sl. No	Name	Designation & Address	Contact Numbers		
			Office	Fax	Mobile
1	Sri Swapneel Paul, IAS	District Commissioner, Tinsukia	0374-2331572	0374-233310	9971835061
2	Sri Pabitra kr. Das, ACS	DDC Tinsukia			9957077012
3	Sri Gurnel Singh, ACS	CEO Zilla Parishad, Tinsukia & PD, DRDA Tinsukia			9435159160
4	Smt. Leena Kumari Pawe , ACS	CEO & Addl District Commissioner, Tinsukia			6001226166 9401072229
5	Smt. Mirzana Hussain, ACS	Addl District Commissioner, Tinsukia			8811063335
6	Sri Chinmoy Pathak, ACS	Addl District Commissioner, Tinsukia			7002325998
7	Jabed Arman, ACS	Addl District Commissioner, Tinsukia			9864283134

8	Smt. Nuzhat Nasreen, ACS	SDO (Sadar)			9365765378 8723938058
9	Sri Kangkan Jyoti Saikia, ACS	Election Officer, Tinsukia			9859366776
10	Sri Bondit Gogoi, ACS	Asst. Commissioner, Tinsukia			8473921591
11	Smt. Ruby Gogoi	DPO, DDMA, Tinsukia	0374-2338656		9365118503
Police Administration					
1	Sri Gurav Abhijit Dilip, IPS	SP, Tinsukia	0374-2331468	0374-2333642	9435811001
2	Sri Jagadish Das, APS	SP, Sadiya	03756-244005	03756-244005	6026901201
3	Smt. Shambhavi Mishra , IPS	SDPO Margherita			6026901071 8750690127
4	Sri Mrinmoy Das, APS	Addl S.P. (HQ), Tinsukia			8638377198
5	POLICE CONTROL ROOM				0374-2337858 6900657812
Sub Divisional Administration					
Sl. No	Name	Designation	Contact Numbers		
			Office	Mobile	
1	Sri Parikshit Thoudam, IAS,	SDO (Civil) Margherita		9366469038	
2	Smt. Aditi Neog, ACS	Election officer, Margherita		9957575814	
3	Smt. Pronamika Konwar, ACS	Asst. Commissioner, Margherita		8724961929	
4	Sri Manash Jyoti Nath, ACS	SDO (Civil) Sadiya		9401219122	
5	Smt. Portia Khanikar, ACS	Asst. Commissioner, Sadiya		6901570224	
6	Sri Panjal Pratim Saikia, ACS	Election Officer, Sadiya		8638282595	
7	Sri Pritom Gogoi, ACS	Asst. Commissioner, Margherita		9101366047	
Sub Divisional Medical Administration					

1	Dr. Jayanta Bhattacharya	Joint Director of Health, Tinsukia		9435138342
2	Dr. Minakshi Hazarika	Dist. Surveillance Officer Tinsukia		9435338118
3	Dr. Mridul Gogoi	CMS LGB Civil Hospital, Tinsukia		9435528636 8638531939
4	Dr. Pallabi Konwar	SMO, WHO Tinsukia		7060007844
5	Dr. Anjan Pathak	Epidemiologist Tinsukia		9854844520
6	Dr Ranjan Kakoti	SDMO Sadiya		9954552934 7002574184
7	Dr. Amarjyoti Saikia	Dy Superintendent Chapakhuwa FRU, Sadiya		9435338916
8	Dr. Asma Gajnobi	Dy Superintendent Doomdooma FRU		9435338206
9	Nur Islam	DPM, NRHM Tinsukia		9854092049 8638858620
10	Sri Bishnu Jaisy	Dist. Data Manager NRHM Tinsukia		9435003905

Revenue Circle Administration

Sl. No	Circle Officer Name	Designation/ Revenue Circle	Contact Numbers		
			Office	Fax	Mobile
1	Sri Manabjyoti Das , ACS	CO, Tinsukia	0374- 2331451	0374- 2331451	600267 7724
2	Smt. Kritika Sharmah, AL&RS	CO (A) Tinsukia			847387 2762
3	Sri Gyanjyoti Dutta, AL&RS	CO, Margherita	03751- 220358	03751- 220358	995433 4953
4	Sri Navajyoti Saharia, AL&RS	CO, Doomdooma	03756- 240611	03756- 240611	967800 1371
5	Smt. Bharti Borah, AL&RS	CO (A) Doomdooma			801101 7706
6	Sri Jaideep Rajak, AL&RS	CO, Sadiya	03759- 244088	03759- 244088	708644 2900

Field Officer, DM

Sl. No	Field Officer Name	Revenue Circle	Contact Numbers	
			Office	Mobile
1	Sri Shidhartha Gogoi	Tinsukia		9435115964
2	Sri Arunabh Buragohain	Sadiya		9706211886
3	Sri Jeevan Jyoti Chetia	Margherita		6001239068
4	Sri Bikash Moran	Doomdooma		7896868711
BDO				
Sl. No	Name	Designation & Address	Contact Numbers	
			Office	Mobile
1	Sri Ashim Sarma	BDO, Guijan		9435229664
2	Smt. Kaberi Buragohain	BDO, Hapjan		9365072589
3	Sri Kaustav Dehingia	BDO, Itakhuli		8403830436
4	Smt. Shriti Lekha Devi	BDO, Kakopather		9707513702
5	Sri Rohit Kr. Yadav	BDO, Margherita		7002019227
6	Sri Ribu Saikia	BDO, Saikhowa		8724096972
7	Smt. Purnima Saikia Dutta	BDO, Sadiya		9854373253 9101131810
Fire Services Station				
Sl. No	Name	Designation & Address	Contact details	
			Office	Mobile
1	Sri Suruj Khanikar	RTC, Fire & Emergency Services, Tinsukia		6001866020
2	Sri Jitenda Bhuyan	Sub Officer Fire & Emergency Services, Doomdooma		9854860140
3	Sri Nabin Gogoi	Sub Officer, Fire & Emergency Services, Sadiya		9954816656

4	Sri Pran Krishna Das	Station Officer Fire & Emergency Services, Margherita		9435547008 95777932761
Miscellaneous				
Sl. No	Name	Designation & Address	Contact Numbers	
			Office	Mobile
1	Sri Sandipan Borthakur	Div. Gen Manager, FCI Dibrugarh		7002381723
2	Sri Pratap Hazarika	Ex. Engineer, PWD, Tinsukia, Sadiya Territorial Road Div.		6000586166
3	Sri Achyut Kr. Baruah	Ex. Engineer PWD, Digboi, Margherita Territorial Road Div.		8638009703
4	Sri Abinash Kr. Das	Asst. Ex. Engineer, WR Doomdooma Sub Div		6001497398
5	Sri PC Ranjit Ram (IFS)	DFO, Digboi		9101093019
6	Khanindra Nath Das	DFO, Tinsukia Wildlife Div.		9706618149
7	Sri Pranjal Kakoti (AFS)	DFO, Doomdooma		9101388453
8	Sri Sunil Kumar Dutta	Range Officer, Tinsukia		9435234836
9	Sri Samar Biswakarma	Supeintendent Engineer Tinsukia Irrigation Div		8638406823
10	Sri Dibyajyoti Mohan	Ex. Engineer PHE, Tinsukia		9435530059
11	Sri Deepak Mena	District Agriculture officer, Tinsukia		9101745750
12	Sri Arup Kumar Chakraborty	Ex. Engineer, PWD (B), Tinsukia		9435174083
13	Smt. Kabita Deka	IS, Tinsukia		9435640207
14	Smt. Kabita Deka	i/c Dist Elementary Education Officer, Tinsukia		9435640207

15	Sri Bikash Sharma	DIPRO, Tinsukia		79954004086
16	Smt. Eva Borkakoty	CEO, APDCL, Tinsukia		9435532880
17	Sri Moniraj Giri Borthakur	AGM Digboi Electric Division		9706871973
18	Sri Madhuram Patiri	DAO, Agriculture		8721058246
19	Dr. Rupjit Kakoti	District Veterinary Officer		7086377277
20	Sri Rupjyoti Kalita	DTO Tinsukia		9435114875
21	Sri Rupanta Sonowal	Asst Deputy Controller Civil Defence		9854177806 6001090790

Annexure (iii) INFORMATION DISSEMINATION SYSTEM:

The information dissemination at times of emergency for Tinsukia District has been laid down as under:

- (1) The ADC (Disaster Management) will be the nodal officer for this. He will apprise District Commissioner, Project Officer (DM) and persons concerned, Circle Officers, Water Resource Deptt., PWD (Roads) Deptt. IWT Deptt., Medical & Health Deptt. through SMS and phone.
- (2) The representative from BSNL was asked to look into the possibility of providing parallel connection of the toll free number (1077) to the District Commissioner's Office. They should immediately arrange for alternative phone connectivity in the control room of District Commissioner's Office. Nazarat Officer to take steps accordingly. DPO will also train flood control room duty personnel properly.
- (3) Circle officers will have village vulnerability map with them so that they can pass message to respective Gaon Buras / LR Staff and PRI members without fail. Superintendent of Police will accordingly inform Officers- in- Charge of Police Stations and In-Charge of Out Posts. Circle Officers will also keep contact numbers of boat owners of vulnerable villages and swimmers.
- (4) All concerned Departmental Heads, Circle Officers and their Officers; Gaon Buras should keep their mobiles on switch on mode round the clock till flood season is over.
- (5) The Water Resource dept. as well as the PWD (State and Rural Roads) should take steps to maintain a strong liaison between their officials and their manpower at the field level and keep the District Administration well informed on any emergency situations that may arise.
- (6) ADC (DM) will utilize services of DIPRO for issuing press release for informing the public on GR issued, making people aware about warnings (only in case of emergency). The contact nos. of SDIPRO and DPO (DM) should be circulated to all concerned persons so that they can get the required information in need of the hour.

Annexure (iv) Roles & Responsibilities of Departments as per ASSAM STATE DISASTER MANUAL

Water Resource Department

Post Flood	<p>The Executive Engineer, Water Resources will visit the generally flood affected areas and shall:</p> <ol style="list-style-type: none"> 1) By the 31st of December <ol style="list-style-type: none"> a) Classify the different areas and localities of district on the basis of the flood hazard atlas b) Re-prepare/update the map if there be any change in classification of areas shown in the map. c) Forward by the 31st of January the list of areas classified along with the re prepared/updated map to the DCs and SDOs and other district level officers d) Suggest D.C. for undertaking village work on: Digging link drains and other drains to prevent water congestion in localized depressions and Construction of bunds or repairment of bunds to protect agricultural lands against flood; Prepare detailed plans and estimates for works as may be required by DC and render necessary technical assistance to DC in execution of works. 2) By the 30th of April <ol style="list-style-type: none"> a) Prepare a tentative list of flood control personnel for flood fighting, patrolling on embankments, dykes and other flood protection structures; b) Arrange and store in suitable places: Materials for erecting temporary sheds at the work sites Other materials for protection from danger by floods to flood control structures; c) Keep all departmental vehicles, boats and launches in fit for-operation condition; d) Ensure that the embankments, dykes and other structures are in good condition; e) Complete short term emergent flood protection measures in areas, such as drains, closure of breaches, construction of retirement bunds, anti-erosion measures and others 3) By the 10th of May, accompany DC along with SP for a joint verification of vulnerable areas
During Flood	<p>The Executive Engineer, Water Resources will:</p> <ol style="list-style-type: none"> 1) Follow the Flood Warning System 2) As soon as the river is within one meter of the danger level start vigorous patrolling at the reach of the embankments/dykes and other flood protection structures; and; 3) Keep close touch with DC On occurrence of flood, the EE shall <ol style="list-style-type: none"> 1) Examine the physical conditions of the embankments/dykes and ensure that leakages, seepages if any are promptly attended to; 2) Take protective measures without loss of time in case of any signs of breach; 3) Assist DC in the flood operation by sparing personnel equipment, vehicles, boat sand launches as available.
After Flood	<p>As soon as flood water recedes, the Executive Engineer, Water Resources shall:</p> <ol style="list-style-type: none"> (i) Suggest DC in order of priority, the works to be taken up on test relief which may include the following: Digging link drains and other drains to drain outstanding flood water Construction and repairment to ring and other <i>abadi</i> protection bunds; and Repairment to and deepening of existing drainages to eliminate possibility of future floods (ii) Prepare plans and estimates of those items of work as may be required (iii) Render technical assistance, as necessary to DC in execution of works. <p>2) Finalize and start labour-oriented departmental works for test relief in consultation with DC. This may include the following:</p> <p>Repairs to damaged embankments/dykes, other flood protection structures out of their own funds and</p>

	<p>render technical assistance to P&RD and Agriculture department to undertake similar works involving embankment and bunds; Minor flood protection works; Works already provided for in the approved schemes for these areas.</p> <p>3) Restore tools, equipment, vehicles and other stores;</p> <p>4) Collect materials, vehicles lent to DC; and</p> <p>5) Repair/replace damaged tools/equipment</p> <p>6) Prepare plan and estimates for repairing damaged structures/embankments and place it before the DDMA for onward submission to the Government for necessary approval for State Disaster Response Funds (SDRF).</p>
--	--

Joint Director, Health Services

Pre Flood	<p>The Jt. Director (JD), Health Services will visit generally flood affected areas by the 30th of April</p> <p>1) Prepare: a list of hospitals, Primary Health Centres, dispensaries and others institutions located in these areas a list of doctors and paramedical staff already available in each of the areas and the number of additional Hands against each category that may be required in each of the areas in case of acute floods a list of doctors paramedical staff of different category who can be withdrawn from their places of works and their services utilized for relief work;</p> <p>2) Ensure that adequate stocks of medicines, vaccines and disinfectants likely to be necessary are kept at the district and subdivision head-quarters;</p> <p>3) Keep ready in the district/subdivision head-quarters materials for Augmenting the hospital beds by at least 10 in case of necessity; and Opening one dispensary camp for each of the very vulnerable areas;</p> <p>4) Arrange for mobilizing at short notice two medical relief teams at the district head quarters in order to rush them for relief works;</p> <p>5) Prepare a detailed plan for utilizing the doctors and other voluntary organizations in the district during floods if so required, and</p> <p>6) Take measures for prevention of epidemic and arrange for necessary vaccinations of the people in these areas.</p> <p>7) Ensure that ambulances and boat clinics are operational.</p> <p>8) The Director Health Services shall arrange before the 30th of April. Awareness Programmes for the general public in the very vulnerable and vulnerable flood affected areas on health education measures which are to be implemented prior to the flood season, through specially prepared mass media, like posters, pamphlets, filmstrips and cinema shows; Print adequate numbers of health education materials and send them to the Joint Director, Health Services at the District Headquarters before the 15th of April for distribution Ensure that the Principal of the medical keep ready medical teams, each consisting of about 10 doctors, paramedics and supporting staff so that the teams can be rushed to the flood affected areas at short notice. The teams should be equipped to move with their own medicines, tents, food items cooking utensils lanterns and other necessities so that they can function as self-contained units without depending on other agencies.</p> <p>9) Refresher's course for doctors and paramedical personnel covering such aspects as medical care and prevention of epidemics during natural calamities will be arranged by the Director Health Services with emphasis on special problems on care and prevention during and after floods. The course may consist of: First-aid course by demonstration and practice; Prevention of epidemics lectures and practical demonstrations in application of insecticides and disinfectants and disposal of dead bodies and Emergency sanitation-lectures and demonstration on purification of water, disposal of sewage, construction of temporary latrines, maintenance of cleanliness</p>
-----------	---

During Flood	<p>On receipt of flood warning, the Joint Director (JD), Health shall:</p> <ol style="list-style-type: none"> 1) Alert the doctors and para-medical staff 2) Inform DC/SP for arranging transport for staff and ambulance services to be available at the short notice, if departmental vehicles are not available; 3) Check personnel, equipment and medical stores <p>On occurrence of floods JD shall:</p> <ol style="list-style-type: none"> 1) Maintain close touch with DC 2) Immediately visit the flood affected areas along with one medical team 3) Start measure for health relief at a Primary Health Centre/dispensary/sub-centre, if such an institution is located conveniently in the flood affected area 4) Make immediate arrangements to open dispensary camps in the affected areas if the existing health institutions cannot cover the areas 5) Decide immediately whether isolation of certain patients is necessary and desirable and if so, construct temporary isolation daybeds in the primary health centre/dispensary/sub centre/ dispensary camp as may be convenient. JD shall also post the required additional staff for maintaining the isolation wards 6) Decide whether isolation of certain patients is necessary and if so establish temporary hospital facilities in the nearest PHCs/hospitals. Additionally, JD shall post required staff for maintaining the hospital facilities and arrange transport for the patients to the hospital. 7) (i) Decide the extent of health measures to be taken and work out whether additional medical relief teams are required. If so, he will mobilize staff within his district and deploy them. If staff are not sufficient JD shall request the Director of Health Service for additional aid (ii) Entertain for short period additional paramedical and Grade IV staff, as may be absolutely necessary; 8) Utilize the services of Red Cross and other voluntary organizations, as may be forthcoming in rendering relief in the flood affected areas 9) Arrange other relief measures like disinfection of water sources, vaccination, health education from the nearest PHC with the help of staff attached to those institutions 10) Frequently visit the flood affected areas and ensure effectiveness of health measures.
After Flood	<p>After the floods, JD shall:</p> <ol style="list-style-type: none"> 1) Restore equipment and stores; and 2) Repair/replace damaged equipment; and 3) Arrange for disposal of unutilized medicines and disinfectants 4) Prepare plan and estimates for repairing damaged structures and place it before DDMA for onward submission to the Government for necessary approval for State Disaster Response Funds (SDRF)

Sub-Divisional Officer/Sectional officer IWT

Pre Flood	<p>The Subdivision Officer/Sectional Officer, Inland Water Transport shall visit the generally flood affected areas by the 30th of April and shall:</p> <ol style="list-style-type: none"> (1) Keep all vessels and boats fit for operation. (2) Periodically arrange training for technical personnel and arrange tools and spare parts in IWT workshop and other stores for maintenances and repairmen of boats. (3) Prepare an estimate POL consumption per hour and total carrying capacity available of relief boats and other vessels and inform the DC
During Flood	<p>On receipt of flood warning the SDO/SO IWT shall maintain close touch with DC and:</p> <ol style="list-style-type: none"> (1) Alert his subordinates to keep themselves ready for floods; (2) Finalize the arrangement for deployment of relief boats and other vessels with necessary tools and plants and other stores;

	<p>(3) Draw up tentative programs for carrying out duties; and in consultation with DC/SDO (Civil) impose restrictions on the plying of boats on the river during high flood situation to ensure public safety.</p> <p>(4) Take up with EE, IWT Guwahati for arranging additional vessels, stores and spares, if necessary. On occurrence of floods, he will take action as follows:</p> <p>(1) Place relief boats and other vessels, as directed by DC to the flood affected areas and start relief operations;</p> <p>(2) Arrange, purchase and transport POL for vessels from the agencies as arranged by DC; and</p> <p>(3) Undertake constant tours to the affected areas and ensure adequacy of the arrangements made</p>
After Flood	<p>Post flood relief operations: , he will</p> <p>1) Restore relief boats, other vessels, equipment and stores and</p> <p>2) Take steps for the repairment to of damaged boats/vessels owned by IWT as well as the district administrations.</p>

Executive Engineer, Irrigation Department

Pre Flood	<p>Executive Engineer, Irrigation shall visit all irrigation works in his jurisdiction with special emphasis to the vulnerable areas and he will by the 30th of April:</p> <p>1) Check and ensure that canals and other structures for of irrigation in these areas are in good condition</p> <p>2) Check against unauthorized construction likely to damage any structures of irrigation department</p> <p>3) Assess requirements and arrangement of tools and plants and other stores</p> <p>4) Keep vehicles, tractors and bull-dozers under the division in good, running condition</p> <p>5) For relief work in vulnerable areas</p> <p>□ Prepare tentative list of works; and coordinate with other department i.e., WR/P&RD/Agriculture to carry out necessary works without which the existing irrigation infrastructures may be damaged by flood.</p> <p>□ Check provisions already made in approved schemes for these areas.</p>
During Flood	<p>On receipt of flood warning, the EE, Irrigation shall:</p> <p>1) Keep close touch with the DC;</p> <p>2) Alert staff; and</p> <p>3) Check</p> <p>□ Tools and plants, store,</p> <p>□ Vehicles, trucks, bull-dozer,</p> <p>On occurrence of floods, the EE shall:</p> <p>1) Visit the irrigation works in flood affected areas;</p> <p>2) Lend the DC materials (if available) for temporary relief camps, vehicles if required;</p> <p>3) Assess requirements and deploy staff to::Suggest DC for undertaking irrigation works, on test relief and render technical assistance as necessary; and</p> <p>□ Take safety measures for the protection of irrigation canals and other irrigation works.</p> <p>4) Frequently visit the flood affected areas and ensure measures for safety of irrigation structures; and</p> <p>5) For test relief:</p> <p>□ Finalize list and start works;</p> <p>□ Take up labour intensive items for approved plan schemes in the areas by engaging flood affected people</p>
After Flood	<p>After the flood operation, EE shall:</p> <p>1) Restore tools, plants and stores</p> <p>2) Repair/replace damage tools and plants; and</p>

	<p>3) Collect materials, vehicles, lent to District Commissioners</p> <p>4) Prepare plan and estimates for repairing damaged structures and place it before DDMA for onward submission to the Government for necessary approval for State Disaster Response Funds (SDRF).</p>
--	---

Irrigation Department

Pre Flood	<p>Executive Engineer, Irrigation shall pursue joint verification with the Mechanical/Electrical counterparts of Irrigation Project/schemes that falls under the jurisdiction of the Nodal Division and shall:</p> <p>(1) By 31st December</p> <p>a) Identify the vulnerable points of irrigation structures like head works, aqueducts, cross drainage, canal embankments and canal system, intake LIC/DTW points and the like.</p> <p>b) Map vulnerable structures and canal systems including vulnerability of mechanical / electrical structures.</p> <p>c) Forward by the 31st of January, the prepared maps showing vulnerabilities to DCs and SDOs and other district level officers.</p> <p>d) Suggest DC for undertaking works on Repairing vulnerable structures of the project.</p> <p>Closing branches of canal embankments, raising and strengthening of embankments to protect agricultural lands against flood. Assess the position of pumps/motors including electrical transformers and statuses of electrical connections Prepare a detailed plan and estimate of works as may be required by DC and render necessary technical assistance to DC in execution of the works.</p> <p>(1) By 30th April</p> <p>a) Prepare a tentative list of Irrigation personal for round the clock patrolling of Irrigation structures and canal system.</p> <p>b) The Addl. CE(I)SEs along with the concerned EE shall visit the generally flood affected area under command of each scheme and ensure that the canal embankments, irrigation pump motors, electrical equipment are in good condition/require immediate measures to protect irrigation assets identified as vulnerable from joint verification.</p> <p>c) Complete short term emergent flood protective measures of electrical/mechanical pump houses, from impending danger from bank erosion.</p> <p>By 30th May</p> <p>a) Accompany DC along with SP for joint verification of vulnerable areas</p> <p>b) Identify drought prone areas under command of irrigation projects</p>
During Flood	<p>The Executive Engineer shall:</p> <ol style="list-style-type: none"> 1. Follow the Flood Warning System/message at the upstream release of water from the dam etc. of international country like Bhutan for headwork protection at Major/Medium project Head Work located at National/International boundary 2. Keep constant vigil of on canal systems and round the clock monitoring duty of important canal structures like Head Works 3. Keep open the Head Work gates during occurrence of flood of a devastating nature 4. Keep in touch with DC and take action during unprecedented floods that cause danger/damage to structures and inform higher departmental officials immediately
After Flood	<p>As soon as flood water recedes, the EE Irrigation shall:</p> <ol style="list-style-type: none"> 1. Prepare plans and estimates for these items of work that may be required for irrigation supply to field after receding of flood. 2. Finalize and start labour oriented work for test relief in consultation with DC which includes the following: Repair to damage canal embankments, afflux bunds, guide bunds,

	<p>bund protection work out of their own funds and render technical assistance to P&RD to undertake works involving canal embankments and bunds</p> <p>3. Prepare plan and estimates for repairing damaged structures embankments/pump houses/intake points and place those before DDMA for onward submission to the Government for necessary approval of the State Disaster Response Fund (SDRF)</p>
--	---

Executive Engineer, PWD (Roads)

Pre Flood	<p>The Executive Engineer PWD (Roads) will visit the generally flood affected areas within jurisdiction, and shall by the 30th of April:</p> <p>(1) Ensure that:</p> <ul style="list-style-type: none"> □ The road-side debris/materials are stacked in proper places so that they are not washed away during floods; □ The passage of all cross drainage works (bridges and culverts) are clear and free from obstructions to allow easy flow of the flood water; □ The Existing protective works, as exist in culverts and bridges and road approaches flanking such structure will have been repaired as necessary; □ The bailey bridges, single boats, engine driven mar-boats, bull dozers, road rollers trucks and other vehicles of the division are in good running condition; □ Materials for constructing temporary bridges and camps for PWD workers are available in stock according to the limit prescribed by the Chief Engineer, PWD □ Soundings are taken as necessary for structure, situated below the water level in April, and necessary drawings prepared for subsequent reference during floods. <p>2) Assess stocks of CI sheet, tarpaulins and other materials as are generally used for tents and temporary huts in relief camps, which may be available for lending to the DC if required,</p> <p>3) Assess and prepare list of staff of different categories for duties and make necessary arrangements</p> <p>4) Arrange reserve stock of tools and plants and other stores at scales prescribed by the chief Engineer, PWD</p>
During Flood	<p>On receipt of flood warning the EE shall:</p> <ol style="list-style-type: none"> 1) Under emergent conditions keep constant and continuous contacts with the concerned District Commissioners/Civil Sub Divisional Officers 2) Alert his subordinate for floods 3) Draw up tentative programmes of the measures to be taken. <p>And also:</p> <ol style="list-style-type: none"> 1) Immediately visit the flood affected areas 2) Assess requirements and deploy staff for: Keep round the clock vigil of the roads and bridges, threatened by floods; Restore communication within the shortest time possible in all the National Highways, state roads and district roads in consultation with the superintending engineer. In case of village roads at least pedestrian traffic has to be restored; Keep proper vigil that no unauthorized cuts are made in PWD roads for draining out of flood water; and Take measures for the preservation of PWD buildings and other works in the flood affected area and prevent encroachments on Government lands under his charge. 3) Report the submergence of roads to the District Commissioner, Superintending Engineer, Chief Engineer and Secretary, PWD immediately after the occurrence indicating concisely the location and extent of submergence, the fact of closure of traffic; 4) Report the nature and extent of damage during flood even where there is no subsidence or after

	<p>subsidence of flood water, as the case may be and if the traffic is closed as a result thereof;</p> <p>5) Press into service baily bridges and vehicles, (as available) for rescue operations and transhipment of marooned people livestock and others as may be required by the DC</p> <p>6) Render technical assistance as may be required by the DC in constructing temporary huts in relief camps and in other test relief works, such as repairs to damaged village roads, culverts, bridges and new village roads.</p>
After Flood	<p>1) Restore tools and plants;</p> <p>2) Repair/replace damaged tools and plants;</p> <p>3) Collect the items lent to DC for creating temporary structures in relief camps;</p> <p>4) Take steps to repair damaged roads, culverts, bridges, buildings and other structures borne in the books of PWD;</p> <p>5) Report DC, SE, CE and Secretary, PWD soon after restoration of communication and also intimate the expenditure/liability incurred thereof;</p> <p>6) Prepare detailed estimate which should also include the expenditure/liability incurred for restoration of traffic, the cost appraisal for the restoration of the road surface/structures to the original condition and submit together with the statement in the proforma to the SE for onward transmission by the latter to higher authorities in PWD for obtaining sanction and arrangement of funds</p> <p>7) Prepare plan and estimates for immediate restoration of damaged infrastructures and place it before DDMA for forwarding it to the Government (for SDRF).</p>

Executive Engineer, PHE

Pre Flood	<p>The Executive Engineer, Public Health Engineering shall visit the generally flood affected areas by the 30th of April, and:</p> <p>1) Assess measures likely to be required for safe water supply in the areas;</p> <p>2) Prepare: A list engineering personnel of different categories already available in the nearest PHE division and the number of additional hands that may be required in each area in case of heavy floods; A list of engineering personnel of different categories who, in case of necessity can be withdrawn from their places of work and utilised for relief work;</p> <p>(3) Arrange for mobilizing at short notice two PHE teams at the district headquarters to rush them for relief work;</p> <p>(4) Ensure adequate stocks of: Equipment and materials for sinking tube well, ring well, pit/sanitary latrines in the relief camps and other places in the flood affected areas; and Camp materials and other stores for workers and keep them in appropriate places. Preposition the water purifier mounted vehicle used for providing packaged drinking water in vulnerable locations in the State.</p> <p>(5) Keep the departmental vehicles in good running condition.</p>
During Flood	<p>On receipt of flood warning, EE shall:</p> <p>1) Alert subordinate officers and staff regarding floods;</p> <p>2) Check vehicles, equipment, stores and</p> <p>3) Draw up tentative programmes for action.</p> <p>On occurrence of floods, EE shall:</p> <p>1) Keep close touch with the DC;</p> <p>2) Visit the flood affected areas immediately with one PHE team and start measures for water supply and pit/sanitary latrines</p> <p>3) Assess extent of water supply measures required and deploy necessary staff. If the staff available in the district are not sufficient to cope with the situation, arrange through CPHE additional staff; and</p>

	4) Constantly visit the flood affected areas and ensure adequate safe water supply measures and sanitation in the relief camps.
After Flood	After the flood relief operation, EE shall: 1) Restore tools and equipment, stores, etc. and 2) Repair/replace damaged tools and equipment 3) SDRF proposals for damaged water supply pipelines and infrastructures

Superintendent of Police

Pre Flood	The Superintendent Police (SP) will visit the generally flood affected areas and he will by the 15th of May: 1) Prepare a list indicating the number of Police personnel, Civil Defence and Home guards likely to be deployed in addition to the Police personnel in the existing Police stations and out posts in each such area for purposes like Law & Order, Rescue & Evacuation. The list regarding the Civil Defence and Home guards shall be prepared in consultation with the Commandant, Civil Defence and Home Guards of the district. SP shall indicate the requirement of Civil Defence and Home Guard through the District Magistrate; 2) Keep the Police vehicles and equipment, in good working condition; 3) Prepare a tentative list of vehicles likely to be required for requisition for patrolling rescue operation, evacuation of affected people live-stock, transport of relief workers and carrying relief articles; 4) Arrange for required number of police wireless sets to be kept in readiness for temporary installation in the affected area; and 5) Stock the required equipment and stores
During Flood	On receipt of the flood warning, SP shall: 1) Alert/ready the Police personnel for relief operations; 2) Collect intelligence reports about incidences of crime following the flood and take effective measures to prevent and investigate such crimes; 3) Assist in rescue operations and evacuation or transfer of affected people to relief camps or safer places through providing security to the rescuers (SDRF/NDRF) 4) Help strayed persons to re-establish contact with members of their families or relations; 5) Take care of salvaging property including live-stock of the affected people; 6) Post police guards at vital installations and arranging guard for relief materials at the relief camps; 7) Render assistance in restoration of means of communications (police wireless will be commissioned if necessary) 8) Arrange special patrol on lines of communications, along with relief materials when carried; 9) Arrange required number of vehicles in addition to the available police vehicles, by requisition or otherwise; and 10) Undertake constant tours to be able to bring in effective police measures. 11) Disseminate information through Police Radio Communication if required.
After Flood	After the flood relief operation SP shall: 1) Restore vehicles, equipment and camp materials and 2) Repair/replace damaged equipment

District Animal Husbandry & Veterinary Officer

Pre Flood	District Animal Husbandry and Veterinary Officer will visit the generally flood affected areas and he will by the 30th of April 1) Assess requirements of veterinary measures to be taken in The areas and arrange Veterinary Assistant Surgeons(VAS), Veterinary Field Assistant(VFA) and other staff; Equipment, medicines, vaccines and disinfectants Materials for installing first aid centres and camp dispensaries. Suitable high places for sheltering live-stock from flood affected areas. Mobilize at short notice two or
-----------	---

	<p>more veterinary teams (each team normally comprising one VAS and five VFA) at the district headquarters for relief work in case of an emergency. Keep prescribed scales of all essential equipment, medicines, vaccines, disinfectants in every hospital dispensary, first aid centre in the areas to be readily available for relief. Fodder like hay and green grass from live-stock fodder farms or from the other sources Measures for prevention combating a situation like widespread disease in epidemic form among animals.</p> <p>2) Assist the District Commissioner in arranging with local traders for supplying animal feed at reasonable price if required during the floods</p> <p>3) Prepare a veterinary map for these areas showing veterinary hospitals, dispensaries, first aid centres, AI. Sub-centres and cattle population covered by each of these institutions and forward a copy each to DC and Director of Animal Husbandry and Veterinary.</p> <p><i>Training in Veterinary relief measures</i></p> <p>The Director of Veterinary shall organize:</p> <p>1) By arrangement with the veterinary college short duration training course in veterinary medical care and prevention of epidemic among animals for staff of the V. & AH. Department; and 2) Awareness programmes for general public in these areas on veterinary measures to be implemented prior to flood season through posters, pamphlets and film strips. DAH & VO on receipt of flood warning shall:</p> <p>Alert the subordinate officers and field staff; 2) Check and arrange personnel stores, equipment, vehicles and 3) Draw up tentative programme of relief work;</p>
During Flood	<p>On occurrence of floods DAH & VO shall:</p> <p>1) Keep close touch with DC.;</p> <p>2) Visit the flood affected areas immediately with a veterinary relief team and start relief measures; 3) Arrange with the help of DC shifting of live-stock to suitable high places; 4) Assess extent of veterinary services required and deploy necessary staff. If the staff available for relief work in the district are not sufficient then arrangement for drafting of additional staff from outside the district through the Director of Animal Husbandry and Veterinary shall be made; 5) Open first aid centres and dispensary camps if the existing first aid centres, dispensaries and hospitals are not sufficient;</p> <p>6) (i) Assist the public in taking preventive measures against any epidemic among live stock and take measures to vaccinate all susceptible livestock against such diseases</p> <p>7) Arrange and distribute feed and fodder for the animals as directed by the DC; and</p> <p>8) Constantly visit the flood affected areas and ensure effectiveness of the measures</p>
After Flood	<p>After the flood DAH & VO shall:</p> <p>1) Restore equipment and stores;</p> <p>2) Repair or replace damaged equipment;</p> <p>3) Arrange for the disposal of balance medicines or replenish stock of medicine and stores</p> <p>4) Take steps for repair of damaged veterinary buildings</p> <p>5) SDRF proposals be prepared, if any</p>

Deputy Director, Food & Civil Supplies

Pre Flood	<p>The Deputy Director of Supply or any other officer of procurement and distribution of civil supplies in the district will by the 30th of April:</p> <p>1. Arrange for the procurement of controlled commodities like rice and maintain a reserve stock of the required quantities of these items in specified places, with the government agencies to be released</p>
-----------	--

	<p>during the floods on a requisition from the DC. The reserve stock will not be released for any other purpose without the specific approval of DC.;</p> <p>2. Hold discussions with representatives of the Chamber of Commerce, local traders and co-operatives and ensure that adequate stock of other non-controlled essential commodities like edible oil, salt, kerosene, free sugar, gur, pulses, and potatoes. Baby food, wheat bran and the like are maintained by them so that they can also be made available at reasonable prices to DCs for relief works.</p> <p>3. Arrange through the Director of supply for procurement of the controlled and essential non-controlled and essential non-controlled items, which cannot be locally procured from within the district.</p> <p>4. Intimate DC the names of the agencies and the quantity of reserve stock available with each;</p> <p>5. Keep certain quantities of reserve stock by arrangement with the approved dealers of GCI sheets to be made available at reasonable rates to be made flood affected people ; and</p> <p>6. Arrange with the Food Corporation of India, the Assam State Co-operative Marketing and Consumers' Federation Limited and the wholesale Co-operative Societies for lifting by DC from each of these agencies not exceeding 500 quintals each of <i>atta</i> and rice, as necessary, without prior allotment of the Government of India or the Director of Supply. Such lifting of <i>atta</i> or rice will be adjusted against the quota of the next month or regularised by obtaining formal allotment</p>
During Flood	<p>The D.D.S. or the officer –in-charge of civil supplies shall:</p> <p>1. Ensure adequate supply position of essential commodities, particularly the controlled commodities not only in the affected areas but also in the other areas of the district;</p> <p>2. Keep constant vigil by the supply staff so that the traders do not take advantage of the situation create any condition of artificial scarcity and inflate the price of the commodities. Any tendency towards hoarding and profiteering should be dealt with sternly;</p> <p>3. Take steps on priority basis for arranging additional supplies from within or outside the district, if the reserve stock of the controlled commodities is not enough for relief due to widespread floods;</p> <p>4. Cause retail outlets to be opened, where necessary, in the affected areas as may be directed by the DC Deploy staff for relief in the affected areas; and</p> <p>6. Seek at once the assistance of DC in case of difficulty regarding transport of essential commodities: If it is due to shortage of wagons, to move government for taking up with the railway authorities at the appropriate level for placing of sufficient number of wagons; and For taking up with the Assam State Transport Corporation, Inland Water Transport Organisation and other transport agencies for giving priority in transporting essential commodities in the flood affected areas. If the fleet of these organizations is not sufficient to cope with the situation, the vehicles, boats and motor launches. Requisitioned by DC for relief may also be utilized.</p>
After Flood	<p>D.D.S. or the officer in-charge shall:</p> <p>1) Obtain the particulars from the government agencies regarding the quantity of each of the commodities released from the reserve or other stock for relief and submit a complete return within one month from the date of expiry of the emergency to DC and to the Director of Supply</p> <p>2) Allow with the approval of DC the balance of the reserve stock, with different government agencies to be utilized for general purposes as soon as the flood relief is over.</p>

District Social Welfare Officer

Pre Flood	The District Social Welfare Officer (SWO) will visit generally flood affected areas under jurisdiction and shall by the 30th of April:
-----------	--

	<p>(1) Make arrangements for Mobile units of maternity and child welfare centres likely to be necessary in the affected areas Draw up nutrition programmes for children below 6 years and expectant/nursing mothers in the flood prone areas through the Anganwadi Centres; Provide community education (material support and activities) on promoting early initiation and exclusive breastfeeding and timely quality complementary feeding for young children and also special nutritional needs of pregnant and lactating mothers ,hand washing ,safe water, hygiene and sanitation. Make arrangements for taking care in the relief centres of orphans, old, infirm and the destitute; and</p> <p>(2) Make a list and the facilities of voluntary social welfare organisations and Anganwadi Centres located in the district which may be associated, in case of necessity, in relief operation and a list of personnel for rendering services in the relief centres. 3) Keep vehicles in good running condition.</p>
During Flood	<p>On receipt of flood warning SWO shall:</p> <ol style="list-style-type: none"> 1) Keep constant touch with DC; and 2) Alert personnel about floods On occurrence of floods, SWO shall: <ol style="list-style-type: none"> 1) See that orphans, old, infirm and destitute accommodated in the relief/evacuation centre are properly taken care of ; 2) Requisition the services of the voluntary social welfare organizations for rendering assistance as and when necessary; 3) Organize running of kitchen, if required by DC for the persons mentioned in (1) above: 4) Shift the destitute, where necessary to the destitute homes; and 5) Ensure optimal infant and young child feeding practices i.e., protect, support and promote early initiation of breast feeding within 1 hour of birth and exclusive breastfeeding of infant s for six months, counsel on safe, adequate and acceptable complementary food for children with continued breastfeeding for 2 years and above. 6) Donate milk powder, packaged infant food substitute or milk substitute is not recommended for children under 2 years of age as clearly stipulated in the IMS (Infant Milk Substitute Act) 7) Ensure appropriate management of moderate to acute malnutrition of children and supplementary feeding for vulnerable groups including pregnant and lactating women according to identified needs. 8) Support and coordinate with NRHM for vitamin supplementation and deworming (12-59 months) with the help of Anganwadi workers. 9) In coordination with the Health department support identification of severely acute malnourished children and refer them to health facilities/nutrition rehabilitation centre. 10) Ensure the intake of iodized salt among women and children.

Agriculture Department

Pre Flood	<p>The District Agricultural officer shall:</p> <ol style="list-style-type: none"> 1) Undertake extension measures relating to the latest result of research available from the Assam Agricultural University or from other sources on already released varieties including flood tolerant varieties and other cultural practise for agriculture in the generally flood affected areas; 2) Advice the dates after which seed transplantation should not be undertaken; and 3) Advise on the suitable cropping patterns 4) By the 30th of April the district Agricultural officer will visit the generally flood affected areas and Make an assessment along with the Revenue staff of the acreage under crops and number of cultivators likely to be affected in each of the areas; Prepare a block-wise agricultural map showing areas under different crops in the generally flood affected areas and forward a copy each to the District Commissioner, the
-----------	---

	<p>Zonal Joint Director of Agriculture and the Director of Agriculture; Assess requirement of and assist DC in arranging for seeds, seedlings and manures for grants; and agricultural loans in cash and kind (seeds, seedling, manures, agricultural implements bullocks) Assess requirement and arrangement for pesticides for protection of crops after floods and tools and plants relief works.</p> <p>5) Make arrangements for raising seedling in specific government agriculture farms/ nurseries. If the quantity to be raised in the government farms/nurseries is not enough, the balance should be raised by arrangement with cultivators</p>
During Flood	<p>On receipt of flood warning the district Agricultural Officer (AO) shall:</p> <p>Alert all the subordinate officers and field staff</p> <p>Check stock of seeds, manures implements and make arrangements for raising seedlings and</p> <p>3. Draw up a tentative programme for relief works On occurrence of floods, he will keep in constant touch with DC and will shall:</p> <p>1. Immediately collect agricultural statistics along with Revenue staff about acreage under crops affected by flood, damage to crops, and number of cultivators involved</p> <p>2. Arrange distribution of agricultural inputs in consultation with DC</p> <p>(i) render technical guidance to the needy cultivators for salvage and protection of surviving crops and raising of such varieties of crops as may be suitable during the season or in the next cropping season</p> <p>(ii) Arrange for spraying of pesticides, where necessary; and</p> <p>(iii) Approach the Soil Conservation Department for removal of excessive sand deposits in agricultural fields which cannot be removed by an individual farmer's efforts</p> <p>4. AO shall constantly visit the flood affected areas to ensure effectiveness of agricultural relief and rehabilitation measures</p>
After Flood	<p>After the flood relief operation AO shall:</p> <p>1) Restore the tools and plants</p> <p>2) Repair the damaged tools and plants</p> <p>3) Dispose of undistributed seeds and manures which cannot be kept for use beyond a particular crop season</p>

District Elementary Education Officer/ Inspector of Schools

Pre Flood	<p>The Inspector of Schools(IS) shall by the 30th of April:</p> <p>1. Prepare a list of Government and aided schools in the very vulnerable and vulnerable areas showing particulars of buildings <i>i.e.</i>, location, accommodation in square meters in respect of each school and forward a copy of the list to DC/SDO</p> <p>2. Prepare a list of teachers and other staff who may be available from each schools for flood relief work if so required by the DC/SDO and forward a copy of the list to DC/SDO</p> <p>3. Collect a list of suitable N.C.C cadets / Scouts/ NSS volunteers from the District Sports Office who shall be available for flood relief work if required by DC/SDO and forward a copy of the list to DC/SDO</p>
During Flood	<p>.On receipt of flood warning,</p> <p>1.the IS shall alert the teachers/ staff/NCC cadets/Scouts/NSS volunteers as per the list prepared to be ready to move for flood relief duties as soon as requisitioned by DC/SDO</p>

	<p>2. (i) Order closure of a school, the building of which has been requisitioned by the DC/SDO for utilising as evacuation/ relief centre;</p> <p>(ii) Order for closure of any school in the flood affected areas if necessary up to 15 days. The IS shall take the approval of the Director of Secondary Education if closure of a school beyond this period is considered necessary.</p> <p>3. Visit the flood affected areas and assess if any educational concession/assistance is required to be given to the flood affected students/ institutions. If so, draw up scheme on priority basis and submit to government in Education Department through DC/ SDO for sanction and allotment of funds. <i>Duties of the Director of Elementary Education & Director, Secondary Education</i> The Director of Elementary/Secondary Education shall:</p> <p>1) Issue standing directions to all school authorities in the State to lend the services of school teachers and other staff if and when required by the DC/SDO for flood and other relief duties</p> <p>2) Request the District Sports Officer to issue standing instructions to the NCC units for deployment of NCC cadets when requested by the Inspector of Schools to assist DC in Flood relief operation</p> <p>3) Request all colleges to lend the services of the college teachers and staff when required by DC/SDO for flood relief duties</p>
After Flood	Submit details of damaged infrastructures

District Commissioner/DDMA

Pre Flood	<p>1) Convene meetings of the DDMA for flood preparedness of which the first meeting is to be held by the 15th of February to advise on the following in aspect of the district headquarters/ subdivision</p> <p>Maximum number of relief centres likely to be set up</p> <p>Facilities to be available at each centre</p> <p>Maximum likely number of relief parties</p> <p>The manner in which individuals and voluntary organizations are to be associated with the relief teams</p> <p>The manner in which Panchayats will be associated with relief operations. List of protection works to be completed by the 30th of April by the Water Resource department/ Panchayats. Labour-oriented works likely to be taken up by P&RD, P.W.D, Irrigation, Forest, Agriculture and others</p> <p>Issues relating to flood affected areas to be tackled by P.W.D, W.R. and the Irrigation Department before the onset of monsoons; and Adequacy or otherwise of the preparations made by the various authorities concerned for dealing with the floods as required</p> <p>2) Take up steps for implementation by the various authorities as per the recommendations of DDMA meeting on flood preparedness. By 30th April, the DC as Chairperson DDMA will: Divide the district into compact zones each comprising a group of villages falling under both 'very vulnerable' and 'vulnerable' areas as classified in DDMP and each such zone shall be serially numbered. Select responsible officers not below the rank of Circle Officer who have thorough idea of the geographical terrain and other local conditions of the respective zone, to be designated as Relief Officer (RO) for placing him in charge of each zone and shouldering such duties and responsibilities as may be assigned to him</p> <p>Select sites for evacuation centres and relief centres in safe areas.</p> <p>The site for sheltering livestock may be decided in consultation with the district A. H. & Veterinary officer. In selecting sites, preference shall be given to high lands, schools, market places and places not likely to be inundated.</p> <p>Make a rough estimate of requirements:</p> <p>□ Controlled commodities like rice, <i>atta</i>, and controlled cloth and other non-controlled essential</p>
-----------	--

	<p>commodities like edible oil, salt, kerosene, free sugar, gur, pulses, potatoes, baby food, wheat bran and similar items and intimate the Deputy Director or any other officers of Civil Supplies in the district for necessary arrangement.</p> <ul style="list-style-type: none"> ▣ Petrol for vehicles requisitioned from the public; engine driven mar-boats, launches and arrange with depots or agencies of the IOC for ensuring supply as and when required during floods and intimate such arrangements to the district officers of the concerning departments. ▣ Operational cost of the boats for carrying out Search & Rescue and evacuation operation may be incurred from the GR funds. <p>3) Prepare A sub-division wise list of officers and staff available for deployment of relief duty as and when called for; A list of jeeps, buses, trucks and other vehicles for requisition in case of necessity, in consultation with the D.T.O; A list of boats/mar-boats/bailey bridges as shall be available from P.W.D. and the Inland Water Transport Department. A list of boats, private and public, other than those included in the list prepared under (iii) above, which can be requisitioned in case of necessity.</p> <p>4) The District Commissioner will undertake a joint inspection by the 10th of May along with the E.E., WR department and S.P., as a precautionary measure against breaches in embankments, bunds, drains, nullahs and other flood protection works, to see if necessary repairs and the like have been done and that they are in good condition.</p>
During Flood	<p>1)DDMA will conduct weekly meeting to review flood management during the flood season</p> <p>2) On receipt of flood warning D.C will: Take action as per Standard Operating Procedure (SOP) prepared by the State Send relief officers along with other staff to the respective zones; Request SP to send Police party and install temporary wireless stations if required Direct Station Officer, Fire & Emergency Services to place State Disaster Response Force (SDRF) personnel along with rescue boats if required. Seek suggestion from the WR department for evacuating people from vulnerable places</p> <p>3) On occurrence of Flood the DC will: Visit the places of occurrence Ascertain the nature and extent of flood Make prompt operational decisions Assess requirement of men and materials for relief operations Call for coordinated aid Ensure that services are Arranged and materials are mobilized according to the needs Supervise arrangement in Evacuation centres and Relief Camps Arrange to collect donation in cash and kind from local branches of Red Cross, UNICEF etc. & contribution from the Voluntary Organizations Requisition as and when necessary the services of the officers of various departments, Urban Local bodies and Zilla Parishads for undertaking relief works Call for Non-Officials/Volunteers/NYK, Civil Defence, Red Cross Volunteers or members of other voluntary organizations, if circumstances so warrant, to associate for such works as may be considered suitable for Secure assistance from the Army/NDRF or other Central Government Response agencies when arrangement made by civil authorities prove to be inadequate D.C will make arrangements for constructing shelter in Relief Camps if required and will arrange in the Relief Camps sanitation and maintenance of clean lines and water supply through the P.H.E.DC will, within the scales prescribed by the State, grant gratuitous relief in cash and kind to the deserving affected people. Gratuitous relief will be distributed through responsible Government officers. Details of the GR issued are to be displayed in a notice board in the Relief Camp for public information and maintenance of transparency DC will arrange proper distribution of relief articles received as donation in kind among the deserving affected people through the official and non-official agencies DC will arrange for taking care of the infirm, destitute, orphans, children and expectant/nursing mothers in the relief centres through the assistance of the distribution social welfare officer Supply of cooked food should generally be discouraged.</p> <p>DC will arrange supply of cooked food in evacuation centres / relief camps only in unavoidable cases.</p>

	Where so supplied, the quantity should as far as possible be at the scales prescribed by the State
After Flood	<p>1) DC will collect agricultural statistics from the revenue staff and the district agricultural officer about areas under crops actually affected by flood, damage to crops and the number of cultivators involved</p> <p>2) Immediately after the flood water recedes, a report on losses and damages of each district is to be submitted to the Government in the Revenue & Disaster Management Department in the form as given in Appendix X</p> <p>3) Make:</p> <ul style="list-style-type: none"> ▫ Assessment of the requirement and arrangement for distribution through the Agriculture department i) Seeds and seedlings as grants-in-aid and ii) Agricultural loans in cash and kind such as seeds, seedlings, manures, agricultural equipment and ▫ Grant rehabilitation loans for construction repairmen of houses in deserving cases among the affected people <p>4) Provide in case of persons who are uprooted by erosion, alternative lands for homestead or cultivation as the case may be and also arrange for distribution among them, if necessary, gricultural grant and loans. Endeavor should however, be made to provide alternative land near about their original villages.</p> <p><i>Contraction & closure of relief:</i></p> <p>While it is necessary to provide all kinds of relief required, it is equally essential that strict economy is exercised so that resources of the state do not get strained unduly. Generally, full pictures as to the duration of relief measures will emerge as soon as the waters have subsided. DC will judge for how long the relief operation is to be continued and when contraction/closures of operation is needed. In declaring closures of relief operation he will take the approval of the divisional commissioner and inform all concerned.</p> <p>The following factors should weigh in declaration of contraction/ closure of relief operation. The actual point at which relief operation can safely be closed down will depend on the severity of the crop failure. Where there has been a serious failure of <i>Ahu</i> crop it will usually be necessary to continue relief measures till the next Rabi crop is reaped and where there is a failure of <i>Bao</i> crop relief should usually be continued till such time as DC in consultation with the Commissioner may decide. In other cases, relief measures should not normally be allowed to continue longer then the situation demands.</p> <p>The process of gradual closure of works should normally begin as soon as the demand for field employment sets in. Also, the physical condition of the people and the extent to which private employment is available and wages earned thereby</p> <p>5) DC will submit a comprehensive report immediately after the closure of the flood relief operations in the district to the Government in the Revenue and Disaster Management Department through the Commissioner of Division Submit details of the loses and damages in the prescribed formats for submission of request of assistance to Government of India, if required Every concerned line department will prepare and submit plans and estimates regarding damaged infrastructure for consideration under SDRF as per the procedures laid down</p>

Annexure (v)

RESPONSE PLAN FOR FLOODS

Response at District level	
On receipt of Flood Warning, DDMA will pass the information for taking necessary measures to: The concerned SDO(Civil) Revenue Circle Officer Suptd. of Police Executive Engineer WR Dept. Executive Engineer, PWD(Roads)	District Commissioner (DC) will direct Addl. DC or CEO, DDMA

Station Officer-Fire Service Station and I/C of State Disaster Response Force (SDRF)/National Disaster Response Force (NDRF) if stationed in the district. Deputy Director, F&C Supplies Jt. Director Health Services District Veterinary Officer to take necessary measures so that if necessary assistance can be provided in short notice to the affected areas DIPRO, if requires to give public announcement for evacuating people from vulnerable areas	
SP will instruct Senior Station officer, Fire and Emergency Services/SDRF to assist the Circle Officer in rescue, evacuation and relocation processes	Superintendent of Police (SP)
Senior Station officer, Fire and Emergency Services will mobilize teams of SDRF and boats available in their custody and coordinate with DDMA/Circle Officer for response.	Snr. Station officer, Fire and Emergency Services
Executive Engineer, WR Dept. shall mobilize man material to strengthen weak embankment, keep constant vigil on Water Levels & and take necessary temporary measures to avert any breaches in embankments.	Executive Engineer, WR Dept.
Take adequate measures to ensure that the road communication is not disrupted; repair any breaches on roads for evacuation and supply of relief to the affected people	Executive Engineer, PWD (Roads)
Jt. Director Health Services on receipt of information will initiate to mobilize medical response team, ambulances and alert all government hospitals in the area likely to be affected. JD shall also direct SDMHO and I/C PHC of the concerned area to form a team of doctors equipped with necessary medical equipment and move to the affected places or Relief Camp/centre as required by the Circle Officer.	Jt. Director Health Services
Take periodic report of the situation and instruct Circle Officers, Jt. Director Health Services, Executive Engineers of PWD(Roads),PHE, WR, Irrigation, Police, Fire & Emergency Services to take necessary measures as required for dealing with the situation	District Commissioner
District Commissioner will also inform State HQ about the prevailing situation and actions taken.	District Commissioner

Response at Revenue Circle level	
On receipt of warning, mobilize the Lot Mondal, Gaon Burah, SDRF and other agencies and resources available under Circle Officer's jurisdiction	Circle Officers (COs) of the concerned Revenue Circle
Go to the specific location immediately and inform the villagers on the probability of any flood event and ask them to take necessary precautionary measures	Lot Manadal and Gaon Burah
In case of probability of high intensity flood, evacuation of people from vulnerable areas to pre-identified safe locations and preposition of quick Response Team/ SDRF/NDRF/Police Force/Sand Bags/ Boats/ Tarpaulin/Tents)	Circle Officers (COs) of the concerned Revenue Circle
Keep DC/SDO (Civil) informed on an hourly basis about the situation on the ground level and may request additional resources of man, material and machines if required from DC or SDO (Civil)	Circle Officers (COs) of the concerned Rev. Circle

Inform: Block Development Officer (BDO), so that BDO can inform PRI representatives for appropriate action, GP Secretary and GP President for appropriate action	Circle Officers (COs) of the concerned Revenue Circle
Open Relief Camps if required and give requisition for GR to DC	Revenue Circle Officer
Arrange for distribution of Relief	Revenue Circle Officer