

District Delimitation Commission:

Tinsukia District

File No.TPEL/01/Delimitation/2024/1572

Date: 16-09-2024

Notification

In pursuance of the Notification No. E- 449396/18 Dated 3rd August 2024 in respect of delimitation of Gaon Panchayat (GP), Anchalik Panchayat (AP), Zilla Parishad (ZP), the draft GP, AP, ZP List along with the Constituency is published.

District Summary:

-
- | | |
|---|-------------|
| 1. Name of the District | : Tinsukia |
| 2. Total Number of LAC in the district | : 6 (Six) |
| 3. Total Number of ZPC after Delimitation | : 22 |
| 4. Total Number of AP after Delimitation | : 7 (Seven) |
| 5. Total Number of GP after Delimitation | : 85 |



District Commissioner Cum Chairman
District Delimitation Commission.

Tinsukia

Timeline for Hearing on Draft Delimitation Notification of GP, AP and ZP will be as follows:

Date	Particulars	Venue of Events
18 th to 20 th September, 2024	Submission of representation/ representations by individuals/civil society organizations.	Office of the Chief Executive Officer, Zila Parishad, Tinsukia
By 22 nd September, 2024	Sorting and scrutinizing of the representation/ representations/ suggestions/ objections and schedule hearing dates and issue notifications for the same.	
23 rd to 25 th September, 2024	Conduct LAC wise hearings for individuals/organizations keeping separate dates for individuals and organizations respectively.	Tinsukia LAC: Chamber of Smti. Mirzana Hussain, ACS,ADC , Tinsukia, O/o District Commissioner, Tinsukia
		Doomdooma LAC: Chamber of Smti. Nuzhat Nasreen, ACS,ADC , Tinsukia, O/o District Commissioner, Tinsukia.
		Makum LAC: Chamber of Smti. Leena Pawe, ACS,ADC , Tinsukia, O/o District Commissioner, Tinsukia.
		Digboi LAC: Chamber of Smti. Mondira Baruah, ACS,ADC , Tinsukia, O/o District Commissioner, Tinsukia.
		Margherita LAC: O/o SDO (C), Margherita
		Sadiya LAC: O/o SDO (C), Sadiya
By 26 th September, 2024	Work on modifications, if any	
27 th September, 2024	Final Notification	



District Commissioner cum Chairman
District Delimitation Commission,
Tinsukia.

Gaon Panchyat Delimitation Format

Format 1 : Gaon Panchayat

(For no change, in the existing Gaon Panchayats and Wards after Delimitation):

SI No	Name of the LAC	LGD Code of the GP	Name of the GP	Name of Villages	LGD Code of the Villages	Census Code of the Villages
1	SADIYA	107755	AMARPUR	Amarpur	289899	01512200
				Arapatang	289900	01512300
				Bairagi Chapari	289885	01510800
				Champet Bodo	289897	01512000
				Charah Gaon	289902	01512500
				Chilling Lachan	289888	01511100
				Chilling Madhupur	289890	01511300
				Chilling Ming Mang	289892	01511500
				Churki Chapari	289886	01510900
				Etsum	289898	01512100
				Ghahpur	289894	01511700
				Laimakuri	289891	01511400
				Napun	289893	01511600
				No 2 Gahpur	289896	01511900
				No.2 Karmi	289903	01512600
				No.3 Karmi	289901	01512400
				2	SADIYA	107757
Teliabari	289895	01511800				
Bokapathar	289997	01522100				
Borjhiya	289958	01518100				
Jaytish Nagar	289994	01521800				
Kapaw Pathar Ahom	289992	01521600				
Kapawpathar Deori	289998	01522200				
Lakhimi Pathar	289993	01521700				
Lakhimijan	289996	01522000				
Na Torani	290050	290050				
Padum Pukhuri	289995	01521900				



SI No	Name of the LAC	LGD Code of the GP	Name of the GP	Name of Villages	LGD Code of the Villages	Census Code of the Villages
3	SADIYA	107758	BURABURI	1 No.Borgorah Assamiya	289947	01517000
				2 No.Borgorah Assamiya	289946	01516900
				3 No.Borgorah Assamiya	289945	01516800
				Barpathar	289944	01516700
				Batoni Tarani	289953	01517600
				Bhabani Gar Deori	290026	01525000
				Bhobanegar Deori	289908	01513100
				Borgorah Deopani No.1	289949	01517200
				Borgorah Kalani Miri	289948	01517100
				Buraburi Deori	289909	01513200
				Buraburi Deori No-2	290027	01525100
				Dora Gaon	289907	01513000
				Khristian Gohain	289911	01513400
				Lakhyapur	289952	01517500
				Ratanpur	289910	01513300
				Taribari	289906	01512900
Torani	289913	01513600				
Borgorah Deopani Miri No.2	289959	01518300				
4	SADIYA	107764	RAJGARH	1 No. Bishnupur	289937	01516000
				1 No. Bishnupur Pohukhowa	289935	01515800
				1 No. Rampur Megela	289943	01516600
				2 No. Bishnupur Pohukhowa	289934	01515700
				2 No.Bishnupur Bargohain	289936	01515900
				2 No.Rampur Megela	289942	01516500
				Borbil Pathar Masaki	289917	01514000
				Chandrapur	289938	01516100
				Dopani Bihiya	289941	01516400
				Dopani Borgaon	289939	01516200
				Dopani Gaon	289940	01516300
				Haripur	289931	01515400
				Na-Gaon	289914	01513700
				No.1 Na-Gaon	289915	01513800
No.2 Na-Gaon	289916	01513900				

SI No	Name of the LAC	LGD Code of the GP	Name of the GP	Name of Villages	LGD Code of the Villages	Census Code of the Villages
5	SADIYA	107765	SANTIPUR	1 No.Santipur	289957	01518000
				2 No.Santipur	289956	01517900
				3 No.Santipur	289955	01517800
				4 No.Santipur	289954	01517700
				Naharbari	289951	01517400
				Shilghat Tarani	289950	01517300
6	SADIYA	107760	HOLLOWGAON	Bahani Gaon N.C.	289990	01521400
				Gargaon N.C.	290025	01524900
				Halow Gaon	289985	01520900
				Holong Pathar	290015	01523900
				Kukuramora	290013	01523700
				Kukuramora Bananchal	290017	01524100
				Kukuramora N.C.	290014	01523800
				Majgaon	289987	01521100
				Nasai Gaon N.C.	289988	01521200
				Telikola Gaon	289986	01521000
				Tupsinga Gaon N.C.	289991	01521500
				Uppar Nasai	289989	01521300
				Changchap	290011	01523500
Changchap N.C.	290012	01523600				
7	SADIYA	107761	KUNDIL	1 No.Kundil	289926	01514900
				2 No. Muluk Chapori	289925	01514800
				Bojal Gaon	289922	01514500
				Dikrang Gaon	289912	01513500
				Disai Nadiyal	289928	01515100
				Disai Miri	289932	01515500
				Ghurmara Chapori	289920	01514300
				Goshala Abar Miri	289930	01515300
				Jhia Gaon	289919	01514200
				Miri Chapori	289933	01515600
				Muluk Chapori	289923	01514600
				No.1 Muluk Pathar	289924	01514700
				Purana Sadiya	289921	01514400
				Shanti Nagar Nepali	289929	01515200
Borbil Pathar	289918	01514100				

SI No	Name of the LAC	LGD Code of the GP	Name of the GP	Name of Villages	LGD Code of the Villages	Census Code of the Villages
8	SADIYA	107762	NA-GAON	1 No. Chapakhowa	289962	01518600
				2 No.Chapakhowa	289968	01519200
				Bishnupur Bhatikhuti	289965	01518900
				Chapakhowa Assamiya Nepali	947907	01518500
				Kundil Nagar	289967	01519100
				Kundil Najhiya	289964	01518800
				Majuli	289960	01518400
				Mugalpur	289966	01519000
				Patidai Nagaon	289963	01518700
				Rajmao Na-Paglam	289969	01519300
				2 No.Gohain Gaon	289978	01520200
9	SADIYA	107763	NA-SADIYA	1 No.Bacha Gaon	289980	01520400
				1 No.Boiragi Math	289972	01519600
				2 No. Bacha Gaon	289981	01520500
				2 No.Boiragimath	289973	01519700
				2 No.Lakhimpuriya	289976	01520000
				Bhim Chapari	290024	01524800
				Bhobola	290016	01524000
				Doom Pathar	289970	01519400
				Hilaguri Chapari N.C.	290023	01524700
				Kundil Kinar	289971	01519500
				Lakhimpuriya	289975	01519900
				Lakhimpuriya Nepali	289977	01520100
				Na-Bacha Gaon	289982	01520600
Padumphull	289974	01519800				
10	SADIYA	107766	SUNPURA	Bil Bosti Sunpura	290022	01524600
				Bor Dhania	290008	01523200
				Borgaya Deori Gaon	290018	01524200
				Burdhanian No-2	290029	01525300
				Dolapani	290009	01523300
				Naptia Nadiyal	290003	01522700
				Naptiya Ahom	290004	01522800
				Natun Balijan	290020	01524400
				Saru Dhania	290019	01524300
				Sunpura Gaon	290021	01524500
				Udaipur Deori	290002	01522600
				Bil Gaon	289984	01520800

SI No	Name of the LAC	LGD Code of the GP	Name of the GP	Name of Villages	LGD Code of the Villages	Census Code of the Villages
11	SADIYA	107767	AROIMURIA	Ajukha Gaon	290097	01530400
				Arhai Muria Gaon	290079	01528600
				Bisani Mukh N.C.	290067	01527200
				Bisani Mukh Gaon	290066	01527100
				Bukapathar Gaon	290080	01528700
				Bukapathar Khanda	290081	01528800
				Dighal Mesaki Gaon	290098	01530500
				Dighal Mesaki N.C.(2)	290099	01530600
				Hahkhati Forest Village	290486	01528500
12	SADIYA	107769	DHOLA-DHADUM	Ahom Gaon	290127	01533400
				Bar Dhadum Gaon	290128	01533500
				Chengeli Gaon	290167	01537400
				Dholla Gaon	290106	01531300
				Kaka Sonari	290103	01531000
				Kakajan Sonari	290102	01530900
				Khaloi Gaon	290105	01531200
				Nepali Siring	290108	01531500
				Sarudhadum Gaon	290139	01534600
				Singsi Gaon	290104	01531100
				Tirowal Pathar Gaon	290125	01533200
				Bojal Gaon	290173	01538000
				Hatikhowa	290107	01531400
13	SADIYA	107771	HAHKHATI	(Upar)Sisini N.C.	290069	01527400
				Dirakmukh N.C.	290074	01527900
				Hahkhati Miri Gaon N.C.	290078	01528400
				Hahkhati Nepali N.C.	290075	01528100
				Hahkhati T.E. Gt.No.1 Nlr	290077	01528300
				Halua Pathar N.C.	290072	01527700
				Kumsong Forest(Dirak Forest)	290485	01528000
				Lawpani N.C.	290071	01527600
				Lawpani N.C. (2)	290068	01527300
				Puali Pathar N.C.	290076	01528200
				Tenga Pani N.C.	290073	01527800
				Uppar Lawpani N.C.(1)	290070	01527500

SI No	Name of the LAC	LGD Code of the GP	Name of the GP	Name of Villages	LGD Code of the Villages	Census Code of the Villages
14	SADIYA	107772	KHOBANG	Daisa Balijan No.1	290183	01539000
				Khobang Gaon	290145	01535200
				Khobang T.E.21 No. Nlr	290164	01537100
				Khobang T.E.35/98 No.Nlr	290176	01538300
				Khobong T.E. 105 Fs.	290185	01539200
				Khobong T.E.(17/21)	290177	01538400
				Khobong T.E.110/74 Wl.	290178	01538500
				Tipuk T.E. 100 Fs.	290187	01539400
				Talap T.E. 36 Fs.	290190	01539700
				Tipuk T.E. 102 Fs.	290188	01539300
				Tipuk T.E.102 Fs.(A)	290186	01539500
15	SADIYA	107774	NA-BARMURA	Balunala N.C.	290088	01529500
				Felai Gaon N.C.	290087	01529400
				Garai Mari N.C.	290089	01529600
				Gohain Gaon No.1	290061	01526600
				Hatighuli N.C.	290060	01526500
				Kaliapani Vill. N.C.	290059	01526400
				Kapahtoli N.C.No.1	290091	01529800
				Kapahtoli N.C.No.2	290092	01529900
				Na-Bormura N.C.No.3	290093	01530000
				Naw Kata Gaon N.C.	290090	01529700
				No.1 Na-Bormura Gaon	290085	01529200
				No.2 Na-Bormura N.C.	290086	01529300
16	SADIYA	107775	SAIKHOWA	Bhabang Khal Gaon	290062	01526700
				Bormura Gaon	290094	01530100
				Bormura Miri Pathar	290084	01529100
				Khutipathar Gaon	290063	01526800
				Miri Gaon	290083	01529000
				No.1 Dhola Te.120/133 Fs.	290082	01528900
				Laphangkula Gaon	290095	01530200
				Saikowa Gaon	290064	01526900

SI No	Name of the LAC	LGD Code of the GP	Name of the GP	Name of Villages	LGD Code of the Villages	Census Code of the Villages
17	SADIYA	107727	DIRAK	Amguri Gaon No - 1 + 2	290342	01554900
				Bor Dirak No-1	290361	01556800
				Bor Dirak No-2	290360	01556700
				Bor Dirak No-3	290359	01556600
				Bor Masai No-1	290357	01556400
				Bor Masai No-2	290356	01556300
				Bor Masai No-3	290364	01557100
				Jengani Gaon (Tengoni)	290379	01558600
				Maithong Pani No-1	290363	01557000
				Maithong Pani No-2	290358	01556500
				Saru Masai No-1	290355	01556200
				Saru Masai No-2	290354	01556100
				Saru Masai No-3	290353	01556000
				Soon Jan	290362	01556900
Sumoni Gaon	290341	01554800				
18	DOOMDOOMA	107707	HANSARA	Chengelijan Gaon	290694	01590000
				Doomdooma Pathar Gaon	290699	01590500
				Hahsara T.E. 59/56 Appln.	290697	01590300
				Hahsara T.E. 79/538 Gt.	290698	01590400
				Hahsara T.E. No.8 Lc.	290700	01590600
				Hahsara T.E. 15/12 Nlr.	290696	01590200
				Hahsara T.E. 20/156 Orr.	290735	01594100
				Mulan Pathar Gaon	290695	01590100
				Raidang T.E. 122 Fs.Gt.	290701	01590700
				Samdang T.E. 48 Fs.(A)	290702	01590800

SI No	Name of the LAC	LGD Code of the GP	Name of the GP	Name of Villages	LGD Code of the Villages	Census Code of the Villages
19	DOOMDOOMA	107731	KAKAJAN	Badlabheta T.E. 111/114 Nlr	290454	01566100
				Badlabheta T.E. 79/76 Nlr	290455	01566200
				Badlabheta T.E. No-559 WI.	290456	01566300
				Hatibat Gaon No-1	290291	01549800
				Kakajan Gaon No-1	290465	01567200
				Kakajan Gaon No-2	290464	01567100
				Kakajan Gaon No-3	290460	01566700
				Kakajan No-4	290462	01566900
				Pithaguti Gaon No-1	290445	01565200
				Pithaguti Gaon No-2	290444	01565100
				Sitalpati Gaon	290476	01568300
				Sokriting T.E. (Patta Land 8)	290473	01568000
				Sokriting T.E. 135 Fs.	290472	01567900
				Sokriting T.E. 40 WI	290471	01567800
				Sokriting T.E. 560 WI	290474	01568100
				Sokriting T.E. WI No-8	290475	01568200
				Tara T.E. 123 Nlr	290469	01567600
				Tara T.E. 175/172 Nlr	290480	01568700
				Tara T.E. 2/10/53 WI	290477	01568400
				Tara T.E. 36/92 WI	290458	01566500
				Tara T.E. 37/41 WI	290468	01567500
				Tara T.E. 387 WI	290457	01566400
				Tara T.E. 81/8/548/210 WI.	290478	01568500
				Tara T.E. 9 (B) WI	290459	01566600
				Tara T.E. 91 WI. (A)	290466	01567300
				Tara T.E. WI 9 (C)	290461	01566800
Tara T.E. WI. 31	290467	01567400				
Tara T.E. WI. 546	290479	01568600				
Tara T.E. WI. 9 (A)	290463	01567000				
Tara T.E. WI. No-37	290481	01568800				

Paul

SI No	Name of the LAC	LGD Code of the GP	Name of the GP	Name of Villages	LGD Code of the Villages	Census Code of the Villages
20	DOOMDOOMA	107725	BORDUBI	Bokpara T.E. 168/173 Fs.	290450	01565700
				Bokpara T.E. 169/174 Fs.	290449	01565600
				Bordubi T.E. 171/168 Nlr.	290421	01562800
				Bordubi T.E. 172/169 Nlr.	290424	01563100
				Bordubi T.E. 183/180 Nlrc.	290423	01563000
				Bordubi T.E. 207/205 Nlr	290425	01563200
				Bordubi T.E. 217/215/244/242 N	290432	01563900
				Bordubi T.E. 4/544 WI	290426	01563300
				Bordubi T.E. WI 6	290422	01562900
				Bordubi T.E. Wli	290434	01564100
21	DOOMDOOMA	107729	GABHARUBHETI	Amguri Gaon	290294	01564800
				Bamun Gaon	290435	01564200
				Bishnurpur	290439	01564600
				Borjan	290438	01564500
				Gabharu Bhati Na-Gaon	290411	01561800
				Gabhorubheti	290420	01562700
				Gauripur Gaon	290419	01562600
				Gonhai Krishnapur	290437	01564400
				Madhabpur Gaon	290418	01562500
				Mising Gaon	290414	01562100
				Moran Gaon	290440	01564700
				Padum Pathar Bijulibon	290442	01564900
				Parbotipur Gaon	290436	01564300
				Rabar Guri Gaon	290415	01562200
				Rangpur	290417	01562400
				Sitalpur Gaon	290412	01561900
				Sonowal Gaon	290416	01562300
				Soonapur Deori	290413	01562000
Tongain Sunjan No-1	290448	01565500				
Tongani Sumjan No-2	290447	01565400				
Tongani Sunjan Nc.	290750	01565300				

SI No	Name of the LAC	LGD Code of the GP	Name of the GP	Name of Villages	LGD Code of the Villages	Census Code of the Villages
22	DOOMDOOMA	107733	KOOMSUNG	Cheleng Guri Gaon No-1	290389	01559600
				Cheleng Guri No-2	290390	01559700
				Gobani Gaon	290400	01560700
				Kharjan Gaon	290385	01559200
				Kumchang T.E. Grant 145/14	290388	01559500
				Kumchang T.E. No-146/147 WI.	290403	01561000
				Kumchang T.E. No-15/25/63 WI.	290402	01560900
				Kumchang T.E. No-308 Nir.	290387	01559400
				Kumchang Te. No-116 WI.	290407	01561400
				Kumchang Te.1/48 WI.	290406	01561300
				Kumchang Te.Grant No-287(Ab)NI	290404	01561100
				Kumchang Te.No-2871(Bc) Nir	290405	01561200
				Romai Gabharu No-1	290408	01561500
				Romai Gabharu No-2	290409	01561600
				Romai Gabharu No-3	290410	01561700
				Kakapathar No-2	290373	01558000
				Tinga Mira Gaon (Tinga)	290401	01560800
23	DOOMDOOMA	107706	DOIMUKHIA	Bissakopi Gaon	290235	01544200
				Bissakopi T.E. 72 Fs.	290238	01544500
				Bissakopi T.E. 72 WI	290236	01544300
				Daimukhiya Gaon	290237	01544400
				Daimukhiya T.E. 12 WI	290261	01546800
				Daimukhiya T.E. 13/34/49 WI	290260	01546700
				Daimukhiya T.E. 25/26 WI	290233	01544000
				Daimukhiya T.E. 83 WI	290239	01544600
				Daimukhiya T.E. 84 WI	290240	01544700
24	DOOMDOOMA	107714	TIPUK	Asamia Balijan Gaon	290681	01541700
				Assomiya Balijan Gaon	290210	01588700
				Bangali Balijan	290207	01541400
				Daisa Gaon	290206	01541300
				Dariabhati Gaon	290208	01541500
				Garumaratup Gaon	290211	01541800
				Ouguri Gaon	290234	01544100
				Tipuk T.E. 101 Fs.	290209	01541600

SI No	Name of the LAC	LGD Code of the GP	Name of the GP	Name of Villages	LGD Code of the Villages	Census Code of the Villages
25	DOOMDOOMA	107705	DOIDAM	Daidam T.E. 135/138 WI	290265	01547200
				Daidam T.E. 38 WI	290263	01547000
				Daidam T.E. 561/7 WI	290262	01546900
				Pabhajan T.E. 219 WI	290276	01548300
				Pavajan T.E. 137/130/129/124	290266	01547300
				Pavajan T.E. 206 WI	290264	01547100
26	DIGBOI	107738	TONGONA	Hatigarh Gaon	290376	01558300
				Kachijan Gaon No-2	290377	01558400
				Kachijan No-1	290384	01559100
				Kuli Bill Gaon	290382	01558900
				Tangana Bangali	290380	01558700
				Tangana Gaon	290378	01558500
				Tangana T.E. No-114 Wla.	290381	01558800
				Tangana T.E. No-22 Wla.	290383	01559000
				Tangana T.E.(Darkhast No.3)	290754	01595200
				Tangana T.E.(Grant No.108)	290755	01595300
Tangana T.E.(Grant No.55)	290758	01595600				

SI No	Name of the LAC	LGD Code of the GP	Name of the GP	Name of Villages	LGD Code of the Villages	Census Code of the Villages
27	MAKUM	107701	BAREKURI	Bargaon	290303	1551000
				Bebejia Gaon	290284	1549100
				Bihiating Gaon	290302	1550900
				Denka Gaon	290305	1551200
				Dighal Haku Gaon	290292	1549900
				Disajan Gaon	290316	1552300
				Hatibat Gaon No-2	290290	1549700
				Hatigarh Gaon(Hatibat)	290317	1552400
				Jaygu Khowa Gaon	290304	1551100
				Langsowal T.E. 210/208	290300	1550700
				Langsowal T.E. 31 WI	290299	1550600
				Lesenka Gaon	290315	1552200
				Longsowal T.E. 109/112	290307	1551400
				Longsowal T.E. 114 Nlr	290296	1550300
				Longsowal T.E. 254 Nlr	290297	1550400
				Lonsowal T.E. 429/292 Nlr	290309	1551600
				Na-Matapung Gaon	290301	1550800
				Purani Motapung No-1	290289	1549600
				Purani Motapung No-2	290288	1549500
				Purani Motapung No-3	290285	1549200
Purani Motapung No-4	290286	1549300				
Purani Motapung No-5	290287	1549400				
Tarajan Gaon	290318	1552500				
28	MAKUM	107709	HATIJAN	Amguri Gaon	290441	1550100
				Hallowtup Gaon	290295	1550200
				Hatijan Gaon	290293	1550000
				Hilikha T.E. 27 Fs.	290283	1549000
				Hilikha T.E. 5 WI	290277	1548400
				Hukanguri T.E. 110 Fs.	290279	1548600
				Hukanguri T.E. 23/20 Nlr	290280	1548700
				Hukanguri T.E. 27 Fs.	290281	1548800
				Hukanguri T.E. 86 Nlr	290278	1548500
				Samguri Gaon	290282	1548900

SI No	Name of the LAC	LGD Code of the GP	Name of the GP	Name of Villages	LGD Code of the Villages	Census Code of the Villages
29	MAKUM	107720	LAKHIPATHAR	Forest Vill. Lakhpathar	290740	1594300
				Lakhpathar Block (A To E)	290736	1594400
				Mamorani Forest Village	290738	1594200
				Mamorani Gaon	290718	1592500
30	MAKUM	107723	TENGAPANI	Hebeda Bongali Gaon	290608	1581400
				Hebeda Te.176/179 Nlr	290611	1581700
				Hebeda Te.Wla No-32	290609	1581500
				Langkachi T.E.307/329 Nlr.	290674	1588000
				Makum Jn.Bongali Gaon	290614	1582000
				No-2 Tingari Hebeda	290618	1582400
				Rabar Bari	290617	1582300
				Raigarh T.E.15 Nlr.	290668	1587400
				Rajgarh Ali Te.26/21	290621	1582700
				Rajgarh T.E.17 Nlr.	290671	1587700
				Tengapani Gaon	290620	1582600
				Tengapani Te.664/105 Nlr.Gt.	290612	1581800
				Tengapani Te.No-316 Nlr.Gt.	290613	1581900
				Tingrai Bongali Gaon	290627	1582200
Tingrai Gaon	290615	1582100				
Tingrai Hebeda	290619	1582500				
31	MAKUM	107691	BARUAHULA	Balijan Gaon	290570	1577600
				Baruahula Gaon	290571	1577700
				Betioni Gaon	290572	1577800
				Dhoria Gaon	290576	1578200
				Gondhia Nahorani Gaon	290569	1577500
				Kanjikhowa Gaon	290567	1577300
				Panimudi Habu Gaon	290573	1577900

SI No	Name of the LAC	LGD Code of the GP	Name of the GP	Name of Villages	LGD Code of the Villages	Census Code of the Villages
32	TINSUKIA	107692	BORGURI	Ahukhat Gaon	290528	01573400
				Bherjan Gaon	290525	01573100
				Chandmari Bongali Gaon	290530	01573600
				Chandmari Gaon	290529	01573500
				Chandmari Nepali Gaon	290526	01573200
				Chikajan Gaon	290527	01573300
				Gelapukhuri Gaon	290536	01574200
				Hengaluguri Gaon (OG) - Ward No.18	290744	41403000
				Hukanpukhuri Gaon	290532	01573800
				Jariguri Gaon	290537	01574300
				Kachujan Gaon (OG) - Ward No.17	290742	41403000
				Kakoratoli Gaon	290165	01574100
				Katchujan Te. No 236/234/163,160,257 Nlr	290533	01573900
				Parbatia Gaon	290534	01574000
				Hukanpukhuri T.E.Pattaland	290531	01573700



District Commissioner Cum Chairman
District Delimitation Commission.
Tinsukia

Gaon Panchyat Delimitation Format

Format 2(a) : Gaon Panchayat

(If there are changes, in existing Gaon Panchayats and Wards after Delimitation):

SI No	Name of the LAC	Name of the GP (After Delimitation)	LGD Code of the GP (If GP name is same as erstwhile GP)	Name of the GP (before GP Delimitation)	Name of Villages	LGD Code of the Villages	Census Code of the Villages
1	SADIYA	AMBIKAPUR	107756	AMBIKAPUR	Adarsha Deori	290006	01523000
					Bodo Gaon	290034	01525800
					Dhaniapur	290007	01523100
					Kuhia Bari	290032	01525600
					Magar Gaon	290000	01522400
					Makuri Bosti	290033	01525700
					Milanpur Deori	290001	01522500
					Nasaki	290010	01523400
					Natai Deori	290005	01522900
					Shimoluguri	290035	01525900
					Tokajan Deori	289999	01522300
					Sonowal Gaon	290037	01525500
2	SADIYA	DANGARI	107768	DANGARI	Samoguri Habi Gaon	290124	01533100
					Ajukha N.C.No.1	290116	01532300
					Ajukha N.C.No.2	290118	01532500
					Ajukha N.C.No.3	290117	01532400
					Bhereka N.C.No.2	290150	01532600
					Bihia Gaon	290140	01534700
					Dangari Chring	290126	01533300
					Dangari Gaon	290141	01534800
					Dangari Pathar	290195	01540200
					Dhanjan T.E. 136/133 Nlr	290114	01532100
					Lawpati Gaon No.1	290113	01532000
					Phol Bari Habi Gaon	290122	01532900
					Phol Bari Habi N.C.	290123	01533000
					Sada Siva T.E. 118/14	290109	01531600
					Sada Siva T.E. 337 Nlr	290110	01531700
Khagarijan No.1	290111	01531800					

SI No	Name of the LAC	Name of the GP (After Delimitation)	LGD Code of the GP (If GP name is same as erstwhile GP)	Name of the GP (before GP Delimitation)	Name of Villages	LGD Code of the Villages	Census Code of the Villages
3	SADIYA	GAKHIRBHETI	107770	GAKHIRBHETI	Chamguri Gaon	290282	01535100
					Badal Pathar No.1	290158	01536500
					Betoni Gaon	290161	01536800
					Borchakali N.C.	290151	01535800
					Daisa Balijan No.2	290184	01539100
					Gakhir Bheti Gaon	290163	01537000
					Laina Gaon	290146	01535300
					Laina T.E.51 Nlr	290162	01536900
					Misimikata No.1	290180	01538700
					Misimikata No.2	290179	01538600
					Na-Gaon	290160	01536700
					Na-Gaon Gakhir Bheti	290154	01536100
					Sapmari No.1	290120	01532700
					Sapmari Gaon No.2 N.C.	290121	01532800
					Sumaijan T.E.30 No.WI	290157	01536400
					Tamuli No.1	290153	01536000
					Tamuli No.2	290152	01535900
4	SADIYA	MEGELA	107773	MEGELA	Borali Gaon No-2	290322	01552900
					Bor Pathar N.C.	290135	01534200
					Bor Pathar No.1	290131	01533800
					Bor Pathar No.2	290132	01533900
					Bor Pathar No.3	290133	01534000
					Bor Pathar No.4	290134	01534100
					Kula Pathar No.1	290136	01534300
					Kula Pathar No.2	290137	01534400
					Lukhorang Gaon	290170	01537700
					Lukhorang N.C.	290172	01537900
					Lukhorang Pothar	290169	01537600
					Megala Gaon No.1	290138	01534500
					Megala Gaon No.2	290129	01533600
					Megala T.E.No.349 Nlr	290130	01533700
					Salaguri Gaon	290168	01537500
					Sonari Pathar No.1	290101	01530800
					Sonari Pathar No.2	290100	01530700

Paul

SI No	Name of the LAC	Name of the GP (After Delimitation)	LGD Code of the GP (If GP name is same as erstwhile GP)	Name of the GP (before GP Delimitation)	Name of Villages	LGD Code of the Villages	Census Code of the Villages
5	SADIYA	TALAP	107776	TALAP	Era Gaon	290143	01535000
					Kakara Toli Gaon	290535	01537200
					Khari Gaon	290142	01534900
					Talap T.E. 99/100/102 Fs.	290191	01539800
					Talap T.E.100 Fs.	290174	01538100
					Talap T.E.100/41/99/100 Fs.	290189	01539600
					Talap Town	290175	01538200
					Tenga Gaon	290166	01537300
6	SADIYA	KAKOPATHER	107732	KAKOPATHER	Ahom Pathar	290352	01555900
					Bora Chuk No-1	290327	01553400
					Bora Chuk No-2	290347	01555400
					Borali Gaon No-1	290321	01552800
					Borali Gaon No-3	290323	01553000
					Borali N.C.	290324	01553100
					Kakapatar Town	290386	01559300
					Kakapathar No-1	290375	01558200
					Kakapathar No-3	290372	01557900
					Lajum Gaon No-1	290484	01569100
					Lazum Gaon	290370	01557700
					Lazum Pathar Gaon No - 1	290368	01557500
					Lazum Pathar Gaon No-2	290369	01557600
					Maz Gaon	290367	01557400
					Namubon	290351	01555800
					Tezi Gaon No-1	290350	01555700
					Tezi Gaon No-2	290348	01555500
					Tezi Pathar No-3	290325	01553200
					Upar Uban Gaon No-2	290371	01557800
					Upar Kuli Gaon	290366	01557300
Upar Kuli Pathar	290365	01557200					
Upar Uban Gaon No-1	290374	01558100					
Ubhata	290171	01537800					

Paul

SI No	Name of the LAC	Name of the GP (After Delimitation)	LGD Code of the GP (If GP name is same as erstwhile GP)	Name of the GP (before GP Delimitation)	Name of Villages	LGD Code of the Villages	Census Code of the Villages
7	SADIYA	MAITHONG	107734	MAITHONG	Chuta Dirak Gaon (Dirak)	290338	01554500
					Chuta Dirak No-1	290339	01554600
					Doania Maithong No-4	290328	01553500
					Doania Maithong No-5	290329	01553600
					Doania Maithong No-6	290330	01553700
					Doania Mathong No-1	290336	01554300
					Doania Mathong No-2	290346	01555300
					Doania Mathong No-3	290345	01555200
					Hakhathi N.C.	290332	01553900
					Hakhathi Pathar	290331	01553800
					Hakhathi Gaon	290335	01554200
					Kachari Maithong No-2	290333	01554000
					Kachari Maithong No-3	290334	01554100
					Kachari Mathong No-4	290337	01554400
					Kachrai Mathong No-1	290344	01555100
					8	DOOMDOOMA	SAMDANG
Saru Dirak No-2	290340	01554700					
Raidang T.E.132 Fs.	290704	01591000					
Samdang T.E. 241/239 Nlr.	290708	01591400					
Samdang T.E. 48 Fs (B)	290705	01591100					
Samdang T.E.309/91276 Wl.Appln.	290710	01591600					
Samdang T.E.46 Appln	290707	01591300					
Samdang T.E.48 Fs. (C)		01591200					
9	DOOMDOOMA	MANKHOWA	107735	MANKHOWA	Samdang T.E.59/126/16 Wla.	290703	01590900
					Betoni Gaon	290572	01589400
					Bes Kupi T.E. 73 Fs.	290430	01563700
					Bes Kupi T.E. 8 No. L.C.	290429	01563600
					Bisakapi T.E. 121 Fs.	290482	01568900
					Bisakupi T.E. 121 Wl	290452	01565900
					Fatickjan Gaon	290431	01563800
Man Khowa Gaon	290428	01563500					
Rangajan Gaon No-1	290396	01560300					

SI No	Name of the LAC	Name of the GP (After Delimitation)	LGD Code of the GP (If GP name is same as erstwhile GP)	Name of the GP (before GP Delimitation)	Name of Villages	LGD Code of the Villages	Census Code of the Villages
10	DOOMDOOMA	RANGAJAN	107737	RANGAJAN	Athemgia Gaon	290427	01563400
					Borjan Gaon	290392	01559900
					Dangari T.E. 100/41/158 No.	290192	01539900
					Dangari T.E. 130 Fs.	290193	01540000
					Dangari T.E. 131 No. Fs.	290194	01540100
					Na-Gaon	290397	01560400
					Na-Gaon Bongali	290483	01569000
					Rajagarh Gaon	290391	01559800
					Rangajan Block	290398	01560500
					Rangajan Bangali	290399	01560600
					Rangajan Gaon No-2	290395	01560200
					Talap Bagan Gaon	290393	01560000
					Talap Gaon	290394	01560100
					Upartalap No.1	290197	01540400
Upartalap No.2	290196	01540300					
11	DOOMDOOMA	BANDERKHATI	107700	BANDERKHATI	Bandarkhati Gaon	290246	01545300
					Diamuli 39 WI	290268	01547500
					Diamuli T.E. 11 WI	290244	01545100
					Diamuli T.E. 139/136 Nlr	290256	01546300
					Diamuli T.E. 141/138 Nlr	290254	01546100
					Diamuli T.E. 168/144/195/193 N	290257	01546400
					Diamuli T.E. 181 WI.	290269	01547600
					Rupai T.E. 38/32	290241	01544800
					Diamuli T.E. 41 WI	290255	01546200
					Dohutia Gaon	290245	01545200

SI No	Name of the LAC	Name of the GP (After Delimitation)	LGD Code of the GP (If GP name is same as erstwhile GP)	Name of the GP (before GP Delimitation)	Name of Villages	LGD Code of the Villages	Census Code of the Villages
12	DOOMDOOMA	DAISAJAN	107704	DAISAJAN	Bor Rupai Gaon	290229	01543600
					Chuta Rupai Gaon	290243	01545000
					Daisa T.E. 13/9(A)	290212	01541900
					Daisajan T.E. (1) 2 WI	290216	01542300
					Daisajan T.E. 10/12/ WI	290205	01541200
					Daisajan T.E. 13/14/22/15	290214	01542100
					Daisajan T.E. 2/8/9 WI	290204	01541100
					Daisajan T.E. No.2 WI	290215	01542200
					Hallowkhowa Gaon	290213	01542000
					Rupai (Patta Land)	290232	01543900
					Rupai T.E. 182 WI	290258	01546500
					Rupai T.E. 232/230 Nlr	290227	01543400
					Rupai T.E. 233/231 Nlr	290228	01543500
					Rupai T.E. 246/244 Nlr	290230	01543700
					Rupai T.E. 265 Nlr	290242	01544900
					Daisajan T.E.16 No. WI		01538800
Daisajan T.E.No.12 WI.	290182	01538900					
13	DOOMDOOMA	DIGHALTARANG	107699	BAGJAN	Diamuli Gaon No-1	290272	01547900
					Diamuli Gaon No-2	290273	01548000
					Dighaltarang Gaon	290250	01545700
					Dighaltarang T.E. 121/122/118	290249	01545600
					Diamuli T.E. 205/203	290247	01545400

SI No	Name of the LAC	Name of the GP (After Delimitation)	LGD Code of the GP (If GP name is same as erstwhile GP)	Name of the GP (before GP Delimitation)	Name of Villages	LGD Code of the Villages	Census Code of the Villages
14	MARGHERITA	ENTHEM	107743	ENTHEM	Enthem Gaon	290856	1605700
					Hahchara Pathar	290858	1605900
					Khatangpani Gaon	290844	1604500
					Khatangpani T.E. Grant No.121	290843	1604400
					Mugong Gaon No.1	290851	1605200
					Mugong Gaon No.2	290956	1605100
					Mugong Pathar Gaon	290852	1605300
					Mugong Ritu Pathar N.C	290853	1605400
					Tekeri Block N.C.	290848	1604900
					Tekeri Block No.2	290847	1604800
					Tekeri Block No.3	290846	1604700
					Tekeri Gaon Block No.1	290849	1605000
					Toko Pathar No.2	290845	1604600
					Tokopathar No.1	290841	1604200
					Tokow Pathar	290857	1605800
					Ulu Pathar	290865	1606600
					Ritu Kathal Guri No.1	290810	1601100
					Ritu Kathal Guri No.2	290811	1601200
Kathal Guri	290812	1601300					
15	MARGHERITA	KETETONG	107746	KETETONG	Alubari Gaon No.2	290887	1608800
					Alubari Gaon No.3	290889	1609000
					Baghmora Gaon	290872	1607300
					Bapu Pathar No.1	290878	1607900
					Bapu Pathar No.2	290879	1608000
					Chiboo Gaon	291040	1624600
					Dibong Fakial	290886	1608700
					Dibong No.1	290891	1609200
					Dibong No.2	290893	1609400
					Dibongbari	290890	1609100
					Fakial Gaon No.1	290884	1608500
					Fakial Gaon No.2	290883	1608400
					Khaman Pathar No.1	290877	1607800
					Khaman Pathar No.2	290876	1607700

SI No	Name of the LAC	Name of the GP (After Delimitation)	LGD Code of the GP (If GP name is same as erstwhile GP)	Name of the GP (before GP Delimitation)	Name of Villages	LGD Code of the Villages	Census Code of the Villages
15 Cont d...	MARGHERITA	KETETONG	107746	KETETONG Contd.....	Manmaw Gaon	290969	1617200
					Manmaw Nanglai Gaon	290870	1607100
					Manmawmukh	290873	1607400
					Nakong Pathar No.1	290882	1608300
					Nakong Pathar No.2	290892	1609300
					Ningda Gaon	291039	1624500
					Pangna Gaon	290871	1607200
					Pithaguti Bari Gaon	290881	1608200
					Rajkhowa Gaon	290894	1609500
					Rajkhowa Pathar	290895	1609600
					Rath Gaon (Dubu)	290885	1608600
					Ubon Gaon	290880	1608100
					Ubon Pathar No.1	290874	1607500
					Ubon Pathar No.2	290875	1607600
					Alubari Gaon No.1	290888	1608900
					Masa Gaon	290896	1609700
					Enthem Naga Pathar	290855	1605600
					Long Gaon	290867	1606800
					Long Tikhak	290860	1606100
					Maichang Pathar	290859	1606000
					Manmaw Gaon	290864	1606500
					Manmaw Maichang N.C.	290861	1606200
					Manmaw Pathar	290868	1606900
Manmaw Ulup Gaon	290862	1606300					
Manmaw Ulup N.C.	290863	1606400					
Naga Pathar N.C.	290854	1605500					
Pani Gaon	290866	1606700					

SI No	Name of the LAC	Name of the GP (After Delimitation)	LGD Code of the GP (If GP name is same as erstwhile GP)	Name of the GP (before GP Delimitation)	Name of Villages	LGD Code of the Villages	Census Code of the Villages
16	MARGHERITA	PURONIPUKHURI	107736	PURONIPUKHURI	Kana Pathar No.1	290828	1602900
					Kana Pathar No.2	290805	1600600
					Kana Pathar No.3	290807	1600800
					Kariajan	290829	1603000
					Kariajan N.C.	290806	1600700
					Kuju Gaon	290803	1600400
					Kuju Pathar Gaon	290802	1600300
					Madhavpur N.C.	290773	1597300
					Mahong Gaon No.1	290771	1597100
					Mahong Gaon No.2	290772	1597200
					Mihali Ritu No.1	290800	1600100
					Mihali Ritu No.2	290801	1600200
					Naya Kuju No 1	290827	1602800
					Naya Kuju No.2	290808	1600900
					Naya Kuju No.3	290809	1601000
Naya Kuju No.4	290804	1600500					
Rituban Gaon	290799	1600000					
17	MARGHERITA	BHITORPAWOI	107739	BHITORPAWOI	Borkuruka	290926	1612900
					Jonghu Kuruka	290927	1613000
					Lama Gaon	290932	1613500
					Makum Block No.1	290919	1612200
					Makum Block No.2	290917	1612000
					Makum Block No.3	290922	1612500
					Makum Block No.4	290920	1612300
					Makum Block No.5	290923	1612600
					Niz Makum Gaon	290918	1612100
					Powai Mukh No.1	290929	1613200
					Powai Mukh No.2	290928	1613100
					Tankeswar Baruah Grant No.41	290921	1612400
					Vitor Powai No.1	290924	1612700
					Vitor Powai No.2	290925	1612800
Dirak No.1	290931	1613400					

SI No	Name of the LAC	Name of the GP (After Delimitation)	LGD Code of the GP (If GP name is same as erstwhile GP)	Name of the GP (before GP Delimitation)	Name of Villages	LGD Code of the Villages	Census Code of the Villages
18	MARGHERITA	KUMARPATTY	107747	KUMARPATTY	112/109 Makum Assam T.C.No.3	290935	1613800
					112/109/Nla Grant 2 Makum Tea Co.	290933	1613600
					112/109/Nla Grant.1 Makum Tea Co.	290934	1613700
					Likhajan Grant No.21	290930	1613300
					Makum Assam Tea Co.Darkhast-2	290937	1614000
					Margherita Kumar Potty	290951	1615400
					Namdang Coal Grant No.4	290945	1614800
					Namdang Tea Co.Kabula Darkhast	290936	1613900
					Namdang Tea Co.Nlr Grant (A) No.277	290938	1614100
					Namdang Tea Co.Nlr Grant (B) No.277	290939	1614200
					Namdang Tea Co.Nlr No.277(F)	290941	1614400
					Namdang Tea Co.Nlr.Grant 277(C)	290940	1614300
19	MARGHERITA	MAKUMPATHAR	107752	MAKUMPATHAR	177/174 Nlr.Grant	290902	1610300
					Agbandha	290915	1611800
					Agbandha Bangali	290903	1610400
					Dihing T.E.	290901	1610200
					Lagum Gaon No.1+2	290950	1615300
					Makum Pathar No.1	290898	1609900
					Makum Pathar No.2	290900	1610100
					Makum Pathar No.3	290897	1609800
					Makum Pathar No.4	290899	1610000
20	MARGHERITA	BORGOLAI	107741	BORGOLAI	Borgolai Electric Line	290947	1615000
					Borgolai Gaon No.1	290953	1615600
					Borgolai Gaon No.2	290946	1614900
					Borgolai Telkhat	290943	1614600
					Ledo Namdang Gaon	290968	1617100
					Namdan Golai	290942	1614500
					Namdang Coalliory N.C.	290944	1614700
					Borgolai Grant No.11	291063	41408000
					Namdan Gaon	290952	1615500
					Namdang Bahbari	291041	1624700

SI No	Name of the LAC	Name of the GP (After Delimitation)	LGD Code of the GP (If GP name is same as erstwhile GP)	Name of the GP (before GP Delimitation)	Name of Villages	LGD Code of the Villages	Census Code of the Villages
21	MARGHERITA	LEDO	107749	LEDO	Assam Rly.Wla No.85	290967	1617000
					Ledo Coal Para	290961	1616400
					Lido Town (CT)	291064	41409000
					Manmaw Kuhiar Bari	290869	1607000
22	MARGHERITA	LEDO COLLIEARY	107750	LEDO COLLIEARY	Chipa Gaon	290962	1616500
					Ledo Tea Co.Nlr Grant No.174/1	290963	1616600
					Molong Pathar No.1	291036	1624200
					Molong Pathar No.2	291034	1624000
					Molong Pathar No.3	291033	1623900
					Saliki N.C.	290966	1616900
					Kamba Gaon	290974	1617700
					Wla No.11	290964	1616700
					Hemza Gaon	291031	1623700
					Lakha Pani Gaon	291015	1622000
					Lalpahar Pathar Gaon	291020	1622500
					Lekhapani Nadi Kash	290982	1618500
					Lekhapani Nepali	290965	1616800
					Tipang Coal Grant	291025	1623000
Tipang Pani Natun Gaon	291018	1622300					
Tipangpani Stn. Side	291022	1622700					
Tipangpani Ward	291023	1622800					
23	MARGHERITA	SAMUKJAN	107754	SAMUKJAN	Ledo Bangali Gaon	290954	1615700
					Ledo Tikak N.C.	290948	1615100
					Molong Bangali Gaon No.1	290958	1616100
					Molong Bangali Gaon No.2	290957	1616000
					Molong Gaon No.1	290955	1615800
					Molong Gaon No.2	290850	1615900
					Samukjan	290960	1616300
					Lido Tikok (CT)	291065	41410000
					Tirap Mukh	290970	1617300
					Malu Gaon No. 2	291037	1624300
					Malu Gaon No.1	291038	1624400
Ledo Gaon	290959	1616200					

SI No	Name of the LAC	Name of the GP (After Delimitation)	LGD Code of the GP (If GP name is same as erstwhile GP)	Name of the GP (before GP Delimitation)	Name of Villages	LGD Code of the Villages	Census Code of the Villages
24	MARGHERITA	JAGUN	107745	JAGUN	Abor Gaon N.C.	291011	1621400
					Bishnupur N.C. No.1	291008	1621100
					Bishnupur N.C. No.2	291009	1621200
					Famang N.C.No.2	291030	1623500
					Jagun	291002	1620500
					Jagun Forest Village	291054	1621600
					Katha Adarsha N.C.	291006	1620900
					Kathasema N.C.	291005	1620800
					Khatang Pani Joyrampur N.C.	291014	1621900
					Lakla Pathar N.C.	291010	1621300
					Namphoi Forest Village	291055	1621700
					Parbatipur Gaon	291007	1621000
					Parbatipur N.C.	291013	1621800
					Chandrapur N.C.	291003	1620600
					Kakharani Nagar N.C.	291004	1620700
					Wara Gaon	291032	1623800
25	MARGHERITA	KUMSAI	107748	KUMSAI	Amrit Gaon	290972	1617500
					Bisa Gaon No.1	290973	1617600
					Bisa Gaon No.2	290971	1617400
					Hasak	290991	1619400
					Hawai Pathar No.1	290980	1618300
					Hawai Pathar No.2	290977	1618000
					Hawai Pathar No.3	290976	1617900
					Katha Gaon	290997	1620000
					Kharang Kong	290990	1619300
					Kumsai Gaon	290984	1618700
					Longtong No.1	290992	1619500
					Mulong Gaon	290975	1617800
					Nim Gaon N.C.	290987	1619000
					Nim Gaon No.1	290989	1619200
					Nim Gaon No.2	290988	1619100
					Panchung Navajuti	290986	1618900
Panchung No.1	290985	1618800					

SI No	Name of the LAC	Name of the GP (After Delimitation)	LGD Code of the GP (If GP name is same as erstwhile GP)	Name of the GP (before GP Delimitation)	Name of Villages	LGD Code of the Villages	Census Code of the Villages
25 Contd..	MARGHERITA	KUMSAI	107748	KUMSAI Contd....	Taklong Nepali No.1	290978	1618100
					Taklong Nepali No.2	290979	1618200
					Tinisuti No.1	290981	1618400
					Tinisuti No.2	290983	1618600
					Longtong No.2	290993	1619600
					Wla No.2(Grant No.200 F/923-2)	291024	1622900
26	MARGHERITA	LEKHAPANI	107751	LEKHAPANI	Famang Nc.No.1	291029	1623400
					Mancha Pathar	291000	1620300
					Rampur No.1	290999	1620200
					Rampur No.2	291001	1620400
					Rampur No.3	290998	1620100
					Balijan N.C.	291026	1623100
					Lalpahar Gaon		1622200
					Paharpur N.C.	291021	1622600
					Tirap Gaon No.1	291016	1622100
					Tirap Gaon No.2	291019	1622400
					Tirap Grant No.2	291035	1624100
					Udoipur No.1	290994	1619700
					Udoipur No.2	290995	1619800
					Udoipur No.3	290996	1619900
					Kengia N.C.No.1	291028	1623300
Kengia N.C.No.2	291027	1623200					
27	DIGBOI	BORBIL	107740	BORBIL	Balijan Forest Gaon	291056	01623600
					Borbil Gaon No.2 (Bogapani)	290913	01611500
					Borbil Gaon No.3	290912	01611400
					Borjan Forest Village	291053	01611600
28	DIGBOI	GOLAI	107744	GOLAI	A.O.C. Block 2 Ndpt	290909	01611100
					Bapapung No.2	290910	01611200
					Golai Gaon No.1	290908	01611000
					Golai Gaon No.2	290907	01610900
					Golai Gaon No.3	290906	01610800
					Golai No.4	290914	01611700
Borbil Gaon No.1	290911	01611300					

SI No	Name of the LAC	Name of the GP (After Delimitation)	LGD Code of the GP (If GP name is same as erstwhile GP)	Name of the GP (before GP Delimitation)	Name of Villages	LGD Code of the Villages	Census Code of the Villages
29	DIGBOI	PAWOI	107753	PAWOI	Makum Killa Forest Village	291061	01625300
					Powai Forest Village	291052	01610600
					Powai T.E.	290904	01610500
					Golai Gaon No.5	290905	01610700
30	DIGBOI	BRAHMAJAN	107742	BRAHMAJAN	Ambikapur	290837	01603800
					Ambikapur N.C.	290838	01603900
					Brahmajan	290840	01604100
					Dibrujan No.1	290834	01603500
					Dibrujan No.2	290833	01603400
					Dibrujan No.3	290832	01603300
					Dibrujan No.4	290831	01603200
					Dibrujan No.5	290830	01603100
					Pengeri Garh N.C.	290842	01604300
					Pengerigarh Grant No.8/313	290836	01603700
					Pengerigarh Grant No.93	290839	01604000
					31	DIGBOI	BURIDIHING
Boka Pathar N.C.	290796	01599700					
Borhollong Na Gaon No.1	290776	01597600					
Borhollong Na Gaon No.2	290777	01597700					
Borhollong Na Gaon No.3	290769	01596700					
Borhollong Pathar	290775	01597500					
Hollong Guri	290784	01598500					
Hollong Gutti Bari N.C. No.2	290768	01596600					
Hollong Gutti Forest Village	291051	01597900					
Hollong Na Gaon No.1	290788	01598900					
Hollong Na Gaon No.2	290785	01598600					
Hollong Pathar	290786	01598700					
Raidangani N.C.	290797	01599800					
Ratani Block N.C.	290774	01597400					
Ratani Pathar	290798	01599900					
Tarani Ban Gaon	290792	01599300					
Tarani Gaon	290794	01599500					
Tarani Pathar No.1	290795	01599600					
Tarani Pathar No.2	290813	01601400					
Doom Dooma Forest Village	291049	01596900					

SI No	Name of the LAC	Name of the GP (After Delimitation)	LGD Code of the GP (If GP name is same as erstwhile GP)	Name of the GP (before GP Delimitation)	Name of Villages	LGD Code of the Villages	Census Code of the Villages
32	DIGBOI	BOGAPANI	107702	BOGAPANI	Ovatajan T.E.293 Nlr.	290728	01593400
					Bogapani T.E.27 Appln No.3 Block	290732	01593800
					Bogapani T.E.27 Appln.No.1 Block	290730	01593600
					Bogapani T.E.27 Appln.No.2 Block	290731	01593700
					Bogapani T.E.27 Block No.4	290733	01593900
					Bhim Pathar	291042	01625100
					Dhekiajan Forest Village No.1		01624900
					Dhekiajan Forest Village No.2		01625000
					Kherjan Forest Village	291057	01624800
					Panbari Forest Village	291060	01625200
33	DIGBOI	BORHAPJAN	107703	BORHAPJAN	Borhapjan Gaon	290693	01589900
					Bortarani Gaon	290687	01589300
					Guponari Habi Gaon	290686	01589200
					Kecheruguri Gaon	290692	01589800
					Pavojan T.E.220/218	290691	01589700
					Pavojan T.E.223/221	290690	01589600
					Sukanguri T.E. 109/111 Fs.	290684	01589000
34	DIGBOI	PANIKHOWA	107711	PANIKHOWA	No.2 Assomiya Gaon	290712	01591800
					Bogapani T.E.32 Appln.	290726	01593200
					No.1 Nazirating Gaon	290711	01591700
					No.1 Tokowani Gaon	290723	01592900
					No.2 Naziratng Gaon	290725	01593100
					No.2 Tokowani Gaon	290709	01591500
					Panikhowa Bongali Gaon	290716	01592200
					Panikhowa Gaon	290713	01591900
					Raidang Bongali Gaon	290715	01592100
					Raidang Gaon	290689	01589500
					Raidang Pathar Gaon	290714	01592000
					Sukanpukhuri Gaon	290722	01592800

SI No	Name of the LAC	Name of the GP (After Delimitation)	LGD Code of the GP (If GP name is same as erstwhile GP)	Name of the GP (before GP Delimitation)	Name of Villages	LGD Code of the Villages	Census Code of the Villages
35	DIGBOI	TINGRAI	107713	TINGRAI	Anandabag T.E.	290677	01588300
					Assomiya Pathar Gaon	290718	01592400
					Holonghabi T.E.126 Appln.	290729	01593500
					No.1 Assomiya Gaon	290724	01593000
					Ovatajan Gaon	290727	01593300
					Owguri Gaon	290721	01592700
					Tingrai Forest Village	290739	01594500
					Tingrai Gaon	290717	01592300
					Uppar Mamorani Gaon	290720	01592600
36	DIGBOI	BIJULIBAN	107724	BIJULIBAN	Chikarajan	290783	01598400
					Halkhat Rahbari Gaon	290793	01599400
					Mailapung No.1	290782	01598300
					Natun Maithong No.1	290789	01599000
					Phillobari Na Gaon Forest Village	291050	01597000
					Phillobari T.E. 34 WI	290443	01565000
					Phillobari T.E.(Darkhast No.306)	290779	01598000
					Phillobari T.E.Co.(Darkhast 284/285)	290780	01598100
					Phillobari T.E.(Dar.No.2)Pt-1	290781	01598200
					Hollong Gutu Buri N.C. No.1	290778	01597800
37	DIGBOI	DUWARMORA	107728	DUWARMORA	Duwarmara Gaon No.1		01599200
					Duarmara Gaon	290814	01601500
					Duarmara Gaon No.2	290816	01601700
					Duarmara Pathar	290790	01599100
					Phuphulajan	290835	01603600
					Balijan	290824	01602500
					Balijan N.C.	290825	01602600
					Bebejia	290822	01602300
					Bebejia N.C.	290823	01602400
					Duarmara Tea Co No 17 (Nla)	290820	01602100
					Duarmara Tea Co No 258(Wla)	290819	01602000
					Duarmara Tea Co No 259(Wla)	290817	01601800
					Duarmara Tea Co No 304(Wla)	290818	01601900
					Duarmara Tea Co No 32 (Wla)	290821	01602200
					Nalani Gaon No.2	290815	01601600
No.1 Nalani Gaon N.C.	290826	01602700					

SI No	Name of the LAC	Name of the GP (After Delimitation)	LGD Code of the GP (If GP name is same as erstwhile GP)	Name of the GP (before GP Delimitation)	Name of Villages	LGD Code of the Villages	Census Code of the Villages
38	DIGBOI	KOILASHPUR	107730	KOILASHPUR	Bordirak	290748	01594600
					Dakhin Bishrampur	290753	01595100
					Dighali Pathar	290765	01596300
					Dumchi Hatigarh	290762	01596000
					Kailashpur	290757	01595500
					Litong Gaon	290761	01595900
					Madarkhat Gaon	290760	01595800
					Nabajyoti	290749	01594700
					Namhollong Block Gaon	290764	01596200
					Simaluguri	290751	01594900
					Suwani Pathar N.C.	290767	01596500
					Tangana Na Gaon	290756	01595400
					Tangana Soonjan	290750	01594800
					Tel Pathar	290770	01596800
					Uttar Bishrampur	290752	01595000
					Nam Hollong Nagaon	290759	01595700
39	MAKUM	GTTONG	107697	GTTONG	Namhollong Gaon	290763	01596100
					Wat Hoi	290766	01596400
					Dhalakhat Bagan Gaon	290495	1570100
					Dhalakhat Gaon	290496	1570200
					Dhelakhat T.E. 17 WI	290274	1548100
					Dhokual Gaon	290497	1570300
					Gelapukhuri T.E.258 Nlr .Gt.	290523	1572900
					Gelapukhuri T.E.No-261 Nlr.Gt.	290521	1572700
					Gelapukhuri T.E.No-285 Nlr.Gt.	290524	1573000
					Gelapukhuri Te.No-266 Nlr.Gt.	290522	1572800
					Gotong Bongali Gaon	290494	1570000
					Gotong Gaon	290498	1570400
					Limbuguri T.E.151/148 Nlr.Gt.	290500	1570600
					Limbuguri T.E.225/227 Nlr.Gt.	290734	1594000
					No-4 Fs.Rangagara Te.Natungaon	290493	1569900
					Wathoi Gaon	290501	1570700
Wathoi Habi	290492	1569800					
Baghjan Gaon	290252	1545900					
Dighaltarang T.E. 120/117	290224	1543100					

SI No	Name of the LAC	Name of the GP (After Delimitation)	LGD Code of the GP (If GP name is same as erstwhile GP)	Name of the GP (before GP Delimitation)	Name of Villages	LGD Code of the Villages	Census Code of the Villages
40	MAKUM	GUIJAN	107695	GUIJAN	Balijan Gaon	290491	1569700
					Bozaltoli Bongali Gaon	948044	1571900
					Bozaltoli T.E.(Div.) No-13 Fs.Gt	290518	1572400
					Erasuti Gaon	290490	1569600
					Erasuti N.C.	290489	1569500
					Guijan Gaon	290502	1570800
					Laika Forest Vill. Laika Gaon	290737	1569200
					No-1 Gorangjan	290488	1569400
					No-2 Gorangjan	290487	1569300
					Limbuguri T.E.152/149/ Nlr	290516	1572200
					Limbuguri T.E.251/149 Nlr.Gt.	290499	1570500
41	MAKUM	KHAMTIGUWALI	107696	KHAMTIGUWALI	Dinjan T.E. 106 Nlr	290507	1571300
					Dinjan T.E. 111 1/2 Nlr	290509	1571500
					Khamti Gohali 106 Nlr.Gt.	290505	1571100
					Khamtigohali T.E.No 111 1/2 Nlr Gt	290506	1571200
					Nalani T.E. 187/190 Nlr.	290511	1571700
					Nalani T.E. 94/97 Nlr	290512	1571800
					Nalani T.E. No-111 Fs.	290504	1571000
					Nalani T.E. No-7 Wla.	290510	1571600
					Nalani T.E.No 188/189/185/186 Nlr	290514	1572000
					Rangagarah T.E. 18/179 Orr.Nlr	290503	1570900
					Nalanihola Gaon	290515	1572100


SI No	Name of the LAC	Name of the GP (After Delimitation)	LGD Code of the GP (If GP name is same as erstwhile GP)	Name of the GP (before GP Delimitation)	Name of Villages	LGD Code of the Villages	Census Code of the Villages
42	MAKUM	HAPJAN	107708	HAPJAN	Betjan Bongali Gaon	290308	1551500
					Betjan Gaon	290312	1551900
					Betjan T.E. 154/151 Nlr	290306	1551300
					Betjan T.E. 255 Nlr	290313	1552000
					Betjan T.E. 297 Nlr	290314	1552100
					Chotohapjan 114/4 Nlr.	290679	1588500
					Chotohapjan 120 (Pattaland)	290680	1588600
					Chotohapjan T.E. 128 Nlr.	290678	1588400
					Chuta Hapjan G Aon No-1	290298	1550500
					Chuta Hapjan T.E. 129 Fs.	290311	1551800
					Chuta Hapjan T.E. 56 Wl	290310	1551700
					Lesengka Bangali Gaon	290319	1552600
					Makum Junction Gaon	290320	1552700
					No.2 Chotohapjan Gaon	290683	1588900
					No.3 Chotohapjan Gaon	290682	1588800
					Bongali Balijan Gaon	290685	1589100
43	MAKUM	KORDOIGURI	107710	KORDOIGURI	Baghjan T.E. 31 Wl	290271	1547800
					Baghjan T.E. 137/140 (A) Nlr	290253	1546000
					Baghjan T.E. 137/140(B) Nlr	290270	1547700
					Baghjan T.E. 212/167/214/164	290225	1543200
					Baghjan T.E. 351/352	290248	1545500
					Baghjan T.E. 353 Nlr	290222	1542900
					Dazijan No.1	290199	1540600
					Gatang Gaon	290221	1542800
					Hatihai Gaon No.1	290203	1541000
					Hatihai Gaon No.2	290202	1540900
					Jakaichuk Gaon	290220	1542700
					Kardaiguri Gaon No-2	290217	1542400
					Kardoiguri No.1	290201	1540800
					Kardoiguri No.3	290200	1540700
					Kazanga Gaon	290218	1542500
					Keseruguri Gaon	290219	1542600

SI No	Name of the LAC	Name of the GP (After Delimitation)	LGD Code of the GP (If GP name is same as erstwhile GP)	Name of the GP (before GP Delimitation)	Name of Villages	LGD Code of the Villages	Census Code of the Villages
44	MAKUM	LANKASHI	107721	LANKASHI	Jengoni Gaon	290623	1582900
					Kharia Gaon	290622	1582800
					No.2 Sukanigaon	290657	1586300
					Bherbheri Gaon	290663	1586900
					Bokajan Gaon	290672	1587800
					Bozaloni T.E. 23 Nlr.	290666	1587200
					Bozaloni T.E. 8/6119 N.L R	290664	1587000
					Bozaloni T.E.19 Nlr.	290667	1587300
					Bozaloni T.E.22 Nlr	290665	1587100
					Dhulijan Gaon	290669	1587500
					Holloguri Gaon	290659	1586500
					Langkachi Gaon	290662	1586800
					Langkachi Gutibari	290661	1586700
					No.2 Dhulijan Habi Gaon	290658	1586400
					Simaluguri Gaon	290655	1586100
					Simoluguri Chuck	290660	1586600
45	MAKUM	BAZALTOLI	107693	BAZALTOLI	Bajatoli Gaon (OG) - Ward No.19	290745	41403000
					Dihingia Gaon	290556	1576200
					Lezeihoola Gaon	290538	1574400
					No-1Balupara Gaon	290520	1572600
					No-2 Balupara Gaon	290519	1572500
					Nokhroy Bongali Gaon	290539	1574500
					Nokhroy Dhekeri Gaon	290541	1574700
					Nokhroy Gaon	290540	1574600
					Nokhroy T.E. 162/159 Nlr - 149/146 Nlr	290545	1575100
					Nokhroy T.E.184/187 Nlr	290544	1575000
					Nokhroy Te. 149/146(P)161/158,216/194/192 Nlr	290542	1574800
					Padumani Gaon	290543	1574900
					Ukanimaria Bongali Gaon	290555	1576100

SI No	Name of the LAC	Name of the GP (After Delimitation)	LGD Code of the GP (If GP name is same as erstwhile GP)	Name of the GP (before GP Delimitation)	Name of Villages	LGD Code of the Villages	Census Code of the Villages
46	MAKUM	DIMARUGURI	107694	DIMARUGURI	Dimoruguri	290561	1576700
					Gahoripam Gaon	290563	1576900
					Jugipathar Gaon	290562	1576800
					Kadomoni Gaon	290575	1578100
					Kukurekhua Gaon	290560	1576600
					Nunpuria Bongali Gaon	290553	1575900
					Nunpuria Kaivatra Gaon	290554	1576000
					Ukanimaria Kachari Gaon	290557	1576300
47	MAKUM	PANITOLA	107698	PANITOLA	Na-Gaon	290564	1577000
					Baghbari Gaon	290551	1575700
					Panitola Gaon	290565	1577100
					Panitola Town	290566	1577200
					Dinjan Chapori	290549	1575500
					Dinjan Te. No-2(A)Nlr	290548	1575400
					Dinjan Te. No-2(B) Nlr	289547	1575300
48	TINSUKIA	BAPUJI	107715	BAPUJI	Borbheta Bongali Gaon	290635	01584100
					Borbheta Te.331 Nlr	290631	01583700
					Borjan Gaon	290648	01585400
					Chototingrai No-2 Wla Gt.	290605	01581100
					Chototingrai Te. 7/8 Nlr	290633	01583900
					Chototingrai Te.54 Fs.	290632	01583800
					Mohakali Te.315 Nlr.Gt.	290652	01585800
					Mohkhuli Gaon	290636	01584200
					Pagla Basti	290670	01587600

SI No	Name of the LAC	Name of the GP (After Delimitation)	LGD Code of the GP (If GP name is same as erstwhile GP)	Name of the GP (before GP Delimitation)	Name of Villages	LGD Code of the Villages	Census Code of the Villages
49	TINSUKIA	KACHAMARI	107718	KACHAMARI	Khetopathar Gaon	290630	01583600
					Mohakali Te.328/388 Nlr. Grt	290650	01585600
					Monkhoshi Te. No.339 Nlr.Gt.	290651	01585700
					Bahadur Te.344 Nlr.	290656	01586200
					Hokani Pathar Gaon	290654	01586000
					Kachomari Gaon	290653	01585900
					Khetojan 333 Nlr	290628	01583400
					No-1 Hebeda Gaon	290626	01583200
					No-2 Hebeda Gaon	290624	01583000
					No-3 Hebeda Gaon	290625	01583100
					No-2 Khetojan	290629	01583500
Tingrai Bongali Gaon	290616	01583300					
50	TINSUKIA	BORDUBI KONWARIPATHER	107716	BORDUBI KONWARIPATHER	Bishputia Gaon	290646	01585200
					Bordubi Rev. Town.	290642	01584800
					Hugrijan Gaon	290639	01584500
					Hugrijan No. 116 Fs.Gt.	290640	01584600
					Hugrijan T.E. 64/116 Nlr.	290638	01584400
					Konwari Pathar Block 2.	290649	01585500
					Konwari Pathar Gaon	290647	01585300
					Monkhushi T.E. 304/311 Nlr.	290644	01585000
					No. 1. Bordubi Gaon.	290643	01584900
Sawtal Basti	290641	01584700					
51	TINSUKIA	RANGPURIA	107722	RANGPURIA	Hukanpukhuri Te.37/73 Nlr.Gt.	290610	01581600
					Bhimpara Gaon	290603	01580900
					Lahari Kachari Gaon (OG) - Ward No.16	290743	41403000
					Luhari Bongali Gaon	290607	01581300
					Luhari Nepali Gaon	290606	01581200
					Narsing Gaon	290602	01580800
					No-1 Patia Pathar Gaon	290600	01580600
					No-2 Patia Pathar Gaon	290601	01580700
					Pakhorijan Gaon	290604	01581000
					Tingrai Habi Gaon	290597	01580300

SI No	Name of the LAC	Name of the GP (After Delimitation)	LGD Code of the GP (If GP name is same as erstwhile GP)	Name of the GP (before GP Delimitation)	Name of Villages	LGD Code of the Villages	Census Code of the Villages
52	TINSUKIA	ITAKHULI CHARIALI	107717	ITAKHULI CHARIALI	Itakhuli T.E. 107 Nlr (125/129/126 Nlr)	290595	01580100
					Itakhuli T.E. 128,125,165,162 Nlr.Gt	290594	01580000
					Itakhuli T.E.129,126 Nlr	290593	01579900
					Itakhuli T.E.33 Nlr Gt.	290675	01588100
					Itakhuli Te.250 Nlr.Gt.	290598	01580400
					Jhinga Gaon	290596	01580200
					Kakojan Gaon	290645	01585100
					Keheng T.E. 23/145/Nlr	290591	01579700
					Keheng T.E. 36/144 Orr.	290590	01579600
					Keheng Te. 5/18 Nlr.Gt.	290637	01584300
					Bambari Gaon	290579	01578500
					Hilikhaguri Goan	290578	01578400
					Morankari Gaon	290592	01579800
					Hijuguri Gaon (OG) - Ward No.20	290746	41403000
					Dhekiajuri Bongali Gaon	290599	01580500
53	TINSUKIA	LAIPULI	107719	LAIPULI	Bahbari Gaon (CT) - Ward No.1	290741	41404000
					Dahutia Gaon	290577	01578300
					Dewhal T.E. Appl. No - 11 Block No - 2	290589	01579500
					Dewhal T.E.No - 6/140,193/191 Nlr. Gt	290588	01579400
					Dewhal Te.146/143 Nlr	290586	01579200
					Dewhal Te.147/144 Nlr.	290584	01579000
					Dewhal Te.278 Nlr	290585	01579100
					Dewhal Te.Appl.No-11Block No-4	290587	01579300
					Dhoria Raitak Gaon	290581	01578700
					Khorikotia Gaon	290580	01578600
					Matie Khana Gaon	290582	01578800
					Maut Ghat Gaon	290583	01578900
					Changmai Gaon	290574	1578000
					Dhekiajuri Gaon	290559	1576500
					Kaptanchuk Gaon	290558	01576400


 District Commissioner Cum Chairman
 District Delimitation Commission.
 Tinsukia

Gaon Panchyat Delimitation Format

Format 2(b) : Gaon Panchayat

(If there are changes, in existing Gaon Panchayats and Wards after Delimitation):

Sl No	Name of the LAC	Name of the GP (After Delimitation)	Ward No	Village(s)	Landmark demarcation (if the Village is split)
1	SADIYA	AMBIKAPUR	Ward No. 1	Na-Chaki	
			Ward No. 2	Adarsha Rukmini Deori	
			Ward No. 3	Upar Takajan, Bali Chapari, Majkachari, Nitai	
			Ward No. 4	Dhuniapur	
			Ward No. 5	Takajan Deori, Deori Gaon	
			Ward No. 6	Nitai Deori	
			Ward No. 7	Kuhiabari, Simaluguri, Milonpur, Sonowal gaon	
			Ward No. 8	Simaluguri	
			Ward No. 9	Ambikapur Bodo, Dara gaon	
			Ward No. 10	Ambikapur Nadikinar, Hatidondi	
2	SADIYA	Dangari	Ward No. 1	2NO. AJOKHA	
			Ward No. 2	UPOR CHIRING GAON, BILL GAON, NEPALI CHIRING GAON,	
			Ward No. 3	HAPMARI	
			Ward No. 4	DANGORI GAON, DANGARI CHIRING GAON	Dangari Chiring Gaon (Astami Ekka house to Purabi Phatowali house)
			Ward No. 5	DANGORI BIHIA	
			Ward No. 6	DANGARI CHIRING GAON	Remaining part
			Ward No. 7	KHAGORI GAON, , LAUPATI GAON, HABI SAMGURI GAON	Sushil Munda house to Papu Baruah house (Khagari Gaon), Sushit Herenj house to Pabitra Sonowal house (Laupati Gaon)
			Ward No. 8	LAUPATI GAON	Rudreshwar Sonowal house to Dipika Kalita house
			Ward No. 9	KHAGARI GAON, LAUPATI GAON	Remaining part of Khagari Gaon, Manorama Sonowal house to Moni Sonowa house (Laupati Gaon)
			Ward No. 10	SADASIVA	
3	SADIYA	Gakhirbheti	Ward No. 1	SAMGURI GAON	
			Ward No. 2	TING LINE, PURONI LAINA	
			Ward No. 3	SAUTAL LINE, BHIR LINE, GAKHIR BHETI GAON	Part of Gakhirbheti Gaon has been added from Ward No. 6 (Households belonging to Right Side of the Gakhirbheti Laina Road)
			Ward No. 4	2NO.TAMULI GAON, TAMULI GAON	
			Ward No. 5	NAGAON, BADAL PATHER, BALIJAN, KAITIA	
			Ward No. 6	GAKHIR BHETI GAON, BETANI	
			Ward No. 7	BALIJAN, DAISA, 1NO. MISMIKOTA, 2NO. MISMIKOTA,	
			Ward No. 8	SAMGURI LINE, SHIRISH LINE	
			Ward No. 9	LAINA GAON	Sakuntala Hazarika house to Ajay Urang house
			Ward No. 10	GHILAGURI GAON, LAINA GAON	Remaining part of Laina Gaon

Sl No	Name of the LAC	Name of the GP (After Delimitation)	Ward No	Village(s)	Landmark demarcation (if the Village is split)
4	SADIYA	Megela	Ward No. 1	NO.1 MEGELA GAON	Ratul Sonowal house to Monulata Sonowal house
			Ward No. 2	NO.1 MEGELA GAON	Remaining part of No.1 Megela Gaon
			Ward No. 3	KAKOJAN SONARI, 2NO. MEGELA GAON	
			Ward No. 4	1NO. BORPATHER	Ananta Saikia house to Niranjan Sonowal house
			Ward No. 5	4NO. BORPATHER, BORPATHER NC, 1NO. BORPATHER, 2NO. BORPATHER	Remaining part of 1 No. Borpather
			Ward No. 6	SONARI PATHAR	
			Ward No. 7	SHANKAR TEA GARDEN	
			Ward No. 8	LUKHRONG PATHAR	
			Ward No. 9	LUKHRONG GAON, 2 NO. BORALI	
			Ward No. 10	SHALAKHAGURI, CHENGELI GAON	
5	SADIYA	Talap	Ward No. 1	KAKARATALI	Doly Rani Dutta house to Montush Das house
			Ward No. 2	PULIBARI BABU LINE, 15 NO. BEREK LINE, TALAP PULIBARI	
			Ward No. 3	DANGORI LINE	
			Ward No. 4	CHENGELI LINE, FACTORY LINE	
			Ward No. 5	ERA GAON	
			Ward No. 6	TENGA GAON	
			Ward No. 7	KHORAI GAON	
			Ward No. 8	KAKARATALI	Renaining part
			Ward No. 9	TALAP BALIBAZAR	Anuj Choubey house to Lakhi Kishan house
			Ward No. 10	TALAP BALIBAZAR	Remaining part
6	SADIYA	Kakopathar	Ward No. 1	KAKAPATHER LEFT	
			Ward No. 2	Kakopathar Part, KAKAPATHER RIGHT	Sangita Devi house to Krishanu Dohutia house (Kakopathar Right)
			Ward No. 3	KAKAPATHAR BAJAR	
			Ward No. 4	KATHBASTI, NAM UBAN GAON, GONDHOI GURI GAON, KACHARI MAITHONG	
			Ward No. 5	UPOR UBON, UPOR UBON GAON	
			Ward No. 6	KAKAPATHER RIGHT, LAJUM GAON	Renaining part of Kakopathar Right house
			Ward No. 7	2NO. TEZI, DANGORI FOREST GAON, 1NO. TEZI, UBHOTA GAON (PART)	Ubhota (part) Of ward no 10 (Borali) should be added to Ward No. 7 (Teji Gaon). (People belonging to right side of Pome Dohutia Road)
			Ward No. 8	UPARKULI GAON, UPOR KULI GAON, LAJUM PATHAR.	
			Ward No. 9	AHOM PATHER GAON	
			Ward No. 10	UBHOTA GAON, MOLHANI GAON, BARALI PAOI PATHER, BARALI GAON BALIJAN, 1NO BORALI GAON, 2 NO. TEZI GAON (PART)	2 No Teji Gaon(Part) Of Ward No 7 should be added to Ubhota Gaon Ward No. 10 (Borali) , Ubhota (part) Of ward no 10 (Voters belonging to Right Side of 2 No. Tezi main road to Ubhota Gaon)

SI No	Name of the LAC	Name of the GP (After Delimitation)	Ward No	Village(s)	Landmark demarcation (if the Village is split)
7	SADIYA	Maithong	Ward No. 1	CHENGELIJAN GAON	Biswajit Baruah house to Arun Hazarika house
			Ward No. 2	DUONIA MAITHANG GAON, CHENGELIJAN GAON	Remaining part of Chengeli Gaon
			Ward No. 3	MAITHANG NC, KACHARI MAITHONG, BALIJAN	Photu Moran house to Hareswar Moran house (Kachari Maithong)
			Ward No. 4	HAKHATI PATHER	
			Ward No. 5	KACHARI MAITHONG	Ananta Sonowal house to Budeheswar Chetia house
			Ward No. 6	KACHARI MAITHONG	Remaining part
			Ward No. 7	1NO. SORU DIRAK	
			Ward No. 8	DIRAK PAOI, 2NO. SARU DIRAK	
			Ward No. 9	2NO. DUONIA MAITHANG	
			Ward No. 10	HAKHATI	
8	DOOMDOOMA	SAMDANG	Ward No. 1	NATUN LINE, STAFF LINE, JONGAL PARA, TIKARAPARA	
			Ward No. 2	SURSURI LINE 2, SURSURI LINE 1, ITABHATA LINE	
			Ward No. 3	22 NO. LINE, 25 NO. LINE	
			Ward No. 4	15 NO. LINE, 25 NO. LINE, 18 NO. LINE	
			Ward No. 5	31 NO. LINE, 34 NO. LINE	
			Ward No. 6	36 NO. LINE, 35 NO. LINE, 37 NO. LINE	
			Ward No. 7	1 NO. LINE, PAHUKATA LINE	
			Ward No. 8	10 NO. PANIKHOWA LINE, 15 NO. LINE, PAHUKATA LINE, 18 NO. LINE	
			Ward No. 9	BALIGARA BASTI, BENGENABARI, BETANI GOAN	
			Ward No. 10	BALIGARA BASTI, BENGENABARI	
9	DOOMDOOMA	MANKHOWA	Ward No. 1	MANKHOWA GAON. (PART)	1 NO. MANKHOWA
			Ward No. 2	MANKHOWA GAON. (PART), NO.-1 RANGAJAN.	DHAN NAGAR SEUJPUR
			Ward No. 3	MANKHOWA GAON. (PART), 2 NO. BISAKOOPI N C. GRANT., 2 NO.8 NO. BISAKOOPI N. C. . GRANT	
			Ward No. 4	2 NO. BISAKOOPI N C. GRANT., 2 NO.8 NO. BISAKOOPI N. C. . GRANT, MANKHOWA GAON. (PART)	
			Ward No. 5	9 NO. MAZDOOR LINE., 2 NO. MAZDOOR LINE	
			Ward No. 6	10 MAZDOOR LINE	
			Ward No. 7	10 MAZDOOR LINE, 2 NO. LINE.	
			Ward No. 8	NO. 37 LINE., PHATIKJAN LINE (PART), PHATIKJAN LINE (PART), NO. 50 LINE.	
			Ward No. 9	KATAKBHETI LINE., NO.45 LINE.	
			Ward No. 10	KATAKBHETI LINE., NO. 37 LINE.	

SI No	Name of the LAC	Name of the GP (After Delimitation)	Ward No	Village(s)	Landmark demarcation (if the Village is split)
10	DOOMDOOMA	RANGAJAN	Ward No. 1	NA-GAON BONGALI., ETHENGIYA GAON.	
			Ward No. 2	TALAP GAON, NO.-2 RANGAJAN.	
			Ward No. 3	MANKHOWA T.E.	
			Ward No. 4	NA-GAON.	
			Ward No. 5	UPAR TALAP N.C., TALAP BAGAN GAON, UPAR TALAP	
			Ward No. 6	DHUMKUNDA LINE, MURGIKONA LINE, JONGALTOLA GAON, NATUN LINE	
			Ward No. 7	TALAP TE, CHILING GAON PART	
			Ward No. 8	RAJGARH GAON, RANGAYAN N.C., RANGAYAN Bik.	
			Ward No. 9	CHENGELI GAON., NUNIAMATI, TALAP GAON, CHINGLI GAON	
			Ward No. 10	GHURAMURA LINE, HATI KONA LINE, BIKIJAN LINE	
11	DOOMDOOMA	BANDARKHATI	Ward No. 1	DHOBA GOWALI LINE, LINE NO. 12., LINE NO. 9	
			Ward No. 2	LINE NO. 11 part	
			Ward No. 3	STAFF & BUNGALOW LINE, LINE NO. 2, LINE NO. 3	
			Ward No. 4	NAGAMATI LINE, CHAI BOSA (PART)	
			Ward No. 5	BISHAMSHALI LINE, 13 NO LINE, DALLANG LINE	
			Ward No. 6	CHAI BOSA (PART), LINE NO. 7	
			Ward No. 7	LINE NO. 3, LINE NO. 7, CHAI BOSA (PART), NO.12 GAON.	
			Ward No. 8	LINE NO. 11 part	
			Ward No. 9	BANDARKHATI GOAN	
			Ward No. 10	DAHOTIYA GOAN, BANDARKHATI GOAN	
12	DOOMDOOMA	DAISAJAN	Ward No. 1	DAISAJAN T.E. (PART), STAFF LINE	
			Ward No. 2	DAISAJAN T.E. (PART), STAFF LINE	
			Ward No. 3	DAISAJAN T.E. (PART), HOLLOKHOWA GAON, DAISAJAN T.E. NO 12 & 15 LINE	
			Ward No. 4	HOLLOKHOWA GAON, DAISAJAN T.E. NO 12 & 15 LINE	
			Ward No. 5	KHAGARI LINE, FIELD LINE., N.C.SIDE (PART), LINE NO. 14, LINE NO.7	
			Ward No. 6	PRAJA LINE, N.C.SIDE (PART), KHAGARI LINE, FIELD LINE.	
			Ward No. 7	N.C. SIDE (PART), 5 NO LINE, PRAJA LINE, PURANA NO.6 LINE	
			Ward No. 8	KHAGARI LINE, FIELD LINE., N.C.SIDE (PART).	
			Ward No. 9	DALANG LINE PART	
			Ward No. 10	LINE NO.9, STAFF LINE	

Sl No	Name of the LAC	Name of the GP (After Delimitation)	Ward No	Village(s)	Landmark demarcation (if the Village is split)
13	DOOMDOOMA	DIGHALTARANG	Ward No. 1	DIGHALATARNG GOAN	
			Ward No. 2	DIYAMULI GAON (12 NO GAON)	
			Ward No. 3	PALLANG LINE	
			Ward No. 4	10 NO LINE	
			Ward No. 5	NATUN AHOM GAON	
			Ward No. 6	STAFF LINE (PART), TIN LINE (PART)	
			Ward No. 7	FACTORY LINE (PART)., STAFF LINE (PART)., DIGHALATARNG T.E. NEW LINE (PART).	
			Ward No. 8	GATE LINE	
			Ward No. 9	FACTORY LINE (PART), CHOLIA LINE.	
			Ward No. 10	LINE NO.12	
14	MARGHERITA	ENTHEM	Ward No. 1	Ritu Kathal Guri No.1 & No. 2, Kathal Guri	
			Ward No. 2	Tekeri Gaon Block No.1	
			Ward No. 3	Tekeri Block N.C., Tekeri Block No.2 & 3	
			Ward No. 4	Tokopathar No.1	
			Ward No. 5	Toko Pathar No.2	
			Ward No. 6	Khatangpani T.E. Grant No.121	
			Ward No. 7	Khatangpani Gaon	
			Ward No. 8	Mugong Gaon No.1, Mugong Pathar Gaon	
			Ward No. 9	Mugong Gaon No.2	
			Ward No. 10	Enthem Gaon, Mugong Ritu Pathar N.C, Naga Pathar N.C.	
15	MARGHERITA	KETETONG	Ward No. 1	Alubari Gaon No.1, 2, 3	
			Ward No. 2	Rajkhowa Pathar, Rajkhowa Gaon, Dibong No.1	
			Ward No. 3	Dibongbari, Dibong No.2	
			Ward No. 4	Dibong Fakial, Rath Gaon (Dubu), Fakial Gaon No.1	
			Ward No. 5	Fakial Gaon No.2, Nakong Pathar No.2, Ningda Gaon	
			Ward No. 6	Nakong Pathar No.1, Chiboo Gaon, Pithagut iBari Gaon, Baghmora Gaon, Bapu Pathar No.1 & 2	
			Ward No. 7	Manmaw Gaon, Manmaw Nanglai Gaon, Manmawmukh	
			Ward No. 8	Khama Pathar No.1 & 2, Ubon Gaon, Ubon Pathar No.1 & 2, Pangna Gaon	
			Ward No. 9	Manmaw Ulup Gaon, Manmaw Ulup N.C., Hahchara Pathar, Tokow Pathar, Enthem Naga Pathar	
			Ward No. 10	Maichang Pathar, Manmaw Maichang N.C., Long Tikhak, Long Gaon, Ulup Pathar, Pani Gaon, Manmaw Gaon, Manmaw Pathar	

SI No	Name of the LAC	Name of the GP (After Delimitation)	Ward No	Village(s)	Landmark demarcation (if the Village is split)
16	MARGHERITA	PURONIPUKHURI	Ward No. 1	Mahong Gaon No.1	
			Ward No. 2	Mahong Gaon No.2	
			Ward No. 3	Madhavpur N.C. Part II	
			Ward No. 4	Madhavpur N.C. Part II	
			Ward No. 5	Kana Pathar No.1, Kana Pathar No.3, Kana Pathar No.2 Part I	
			Ward No. 6	Kana Pathar No.2 Part II	
			Ward No. 7	Kariajan, Kariajan N.C.	
			Ward No. 8	Kuju Pathar Gaon, Kuju Gaon, Naya Kuju No 1, 2, 3, 4	
			Ward No. 9	Mihali Ritu No.1	
			Ward No. 10	Mihali Ritu No.2, Rituban Gaon	
17	MARGHERITA	BHITORPAWOI	Ward No. 1	Borkuruka, Vitor Powai No.1	
			Ward No. 2	Vitor Powai No.2	
			Ward No. 3	Powai Mukh No.1, Powai Mukh No.2, JonghuKuruka	
			Ward No. 4	Tankeswar Baruah Grant No.41, Makum Block No.1, Makum Block No.4	
			Ward No. 5	Makum Block No.5	
			Ward No. 6	Niz Makum Gaon, Makum Block No.2, Makum Block No.3, Makumkilla Forest Village Part	
			Ward No. 7	Lama Gaon	
			Ward No. 8	Dirak No.1 Part (Nagaduba)	
			Ward No. 9	Likhajan Grant No.21	
			Ward No. 10	112/109/Nla Grant 2 Makum Tea Co.	
18	MARGHERITA	KUMARPATY	Ward No. 1	Dirak No.1 Part I (Dirok Gate Line, Dirok 5 NoLine., Dirok 11 No. Line, Dirok 11 No. Line Tappu Basti)	
			Ward No. 2	112/109/Nla Grant.1 Makum Tea Co.Part I (Margherita 6 No line, Marghrita Hospital Line)	
			Ward No. 3	112/109/Nla Grant.1 Makum Tea Co.Part II (Paccaline line, 5 No Line, factory Line), 112/109 Makum Assam T.C.No.3	
			Ward No. 4	Makum Assam Tea Co.Darkhast-2	
			Ward No. 5	Margherita Kumar Potty	
			Ward No. 6	Namdang Tea Co.Kabula Darkhast	
			Ward No. 7	Namdang Tea Co.Nlr Grant (A) No.277	
			Ward No. 8	Namdang Tea Co.Nlr Grant (B) No.277	
			Ward No. 9	Namdang Tea Co.Nlr No.277(F), Namdang Tea Co.Nlr.Grant 277©	
			Ward No. 10	Dirak No.1 Part II (Dirok 15 No. Line, Dirok 6 Line)	

SI No	Name of the LAC	Name of the GP (After Delimitation)	Ward No	Village(s)	Landmark demarcation (if the Village is split)
19	MARGHERITA	MAKUMPATHAR	Ward No. 1	Agbandha	
			Ward No. 2	Agbandha Bangali	
			Ward No. 3	Dihing T.E.Part I (Dehing 19 No Line, 35 Line, Jhulan Basti)	
			Ward No. 4	177/174 Nlr.Grant, Dihing T.E.Part II (Pather Basti, New Line)	
			Ward No. 5	Dihing T.E.Part III (Dehing Old Line,18 No. Line, 16 No. Line,)	
			Ward No. 6	Masa Gaon, Makum Pathar No. 1 Part	
			Ward No. 7	Makum Pathar No. 1 Part	
			Ward No. 8	Makum Pathar No.4, Makum Pathar No.2	
			Ward No. 9	Makum Pathar No.3	
			Ward No. 10	Lagum Gaon No.1+2	
20	MARGHERITA	BORGOLAI	Ward No. 1	Borgolai Gaon No.1 Part I	
			Ward No. 2	Borgolai Gaon No.2, Ledo Namdang Gaon	
			Ward No. 3	Namdang Gaon, Namdang Bahbari	
			Ward No. 4	Borgolai Grant No.11 Part I	
			Ward No. 5	Borgolai Grant No.11 Part II	
			Ward No. 6	BorgolaiTelkhat, Namdan Golai	
			Ward No. 7	Borgolai Gaon No.1 Part II	
			Ward No. 8	NamdangCoalliory N.C., Namdang Coal Grant No.4	
			Ward No. 9	Borgolai Electric Line Part I, Borgolai Grant No.11 Part III	
			Ward No. 10	Borgolai Electric Line Part II, Borgolai Grant No.11 Part IV	
21	MARGHERITA	LEDO	Ward No. 1	Ledo Coal Para Part I	
			Ward No. 2	Ledo Coal Para Part II	
			Ward No. 3	Lido Town (CT) Part I	
			Ward No. 4	Lido Town (CT) Part II	
			Ward No. 5	Lido Town (CT) Part III	
			Ward No. 6	Lido Town (CT) Part IV	
			Ward No. 7	Lido Town (CT) Part V	
			Ward No. 8	Lido Town (CT) Part VI	
			Ward No. 9	Assam Rly.W/a No.85	
			Ward No. 10	ManmawKuhlar Bari	

SI No	Name of the LAC	Name of the GP (After Delimitation)	Ward No	Village(s)	Landmark demarcation (if the Village is split)
22	MARGHERITA	LEDO COLLIEARY	Ward No. 1	Chipa Gaon	
			Ward No. 2	Ledo Tea Co.Nlr Grant No.174/1 Part I	
			Ward No. 3	Ledo Tea Co.Nlr Grant No.174/1 Part II	
			Ward No. 4	MolongPathar No.1, MolongPathar No.2	
			Ward No. 5	MolongPathar No.3, Saliki N.C., Kamba Gaon	
			Ward No. 6	Lakha Pani Gaon	
			Ward No. 7	Hemza Gaon, Lalpaha Pathar Gaon, Lekhapani Nepali	
			Ward No. 8	Lekhapani Nadi Kash, Tipang Coal Grant, Tipangpani Stn. Side, TipangPani Natun Gaon	
			Ward No. 9	Wla No.11, Tipangpani Ward Part I	
			Ward No. 10	Tipangpani Ward Part II	
23	MARGHERITA	SAMUKJAN	Ward No. 1	Ledo Gaon part I	
			Ward No. 2	Ledo Gaon part II	
			Ward No. 3	Malu Gaon No.1, Malu Gaon No. 2, Lido Tikok (CT) Part I	
			Ward No. 4	Lido Tikok (CT) Part II	
			Ward No. 5	Lido Tikok (CT) Part III, Ledo Tikak N.C.Part I	
			Ward No. 6	Samukjan Part I	
			Ward No. 7	Samukjan Part II	
			Ward No. 8	Samukjan Part III, Ledo Tikak N.C.Part II	
			Ward No. 9	Ledo Bangali Gaon, Molong Bangali Gaon No.1, Molong Gaon No.1	
			Ward No. 10	Molong Bangali Gaon No.2, Molong Gaon No.2 Tirap Mukh	
24	MARGHERITA	JAGUN	Ward No. 1	Bishnupur N.C. No.1, KhatangpaniJoyrampur N.C., Parbatipur N.C., Wara Gaon	
			Ward No. 2	Parbatipur Gaon Part I	
			Ward No. 3	Parbatipur Gaon Part II, Famang N.C.No.2	
			Ward No. 4	Jagun Forest Village, Jagun part I, Parbatipur Gaon Part III	
			Ward No. 5	Jagun part II, Namphoi Forest Village Part I	
			Ward No. 6	Abor Gaon N.C., Bishnupur N.C. No.2	
			Ward No. 7	Lakla Pathar N.C., Namphoi Forest Village Part II	
			Ward No. 8	Namphoi Forest Village Part III, Kathasema N.C.	
			Ward No. 9	Katha Adarsha N.C., Chandrapur N.C., Kakharani Nagar N.C.	
			Ward No. 10	Namphoi Forest Village Part IV	

SI No	Name of the LAC	Name of the GP (After Delimitation)	Ward No	Village(s)	Landmark demarcation (if the Village is split)
25	MARGHERITA	KUMSAI	Ward No. 1	Amrit Gaon, Bisa Gaon No.1, Bisa Gaon No.2	
			Ward No. 2	Hasak, Panchung Navajuti, Kumsai Gaon	
			Ward No. 3	HawaiPathar No.1, 2 & 3, Mulong Gaon	
			Ward No. 4	Katha Gaon, Kharang Kong	
			Ward No. 5	Longtong No.1	
			Ward No. 6	Nim Gaon N.C., Nim Gaon No.2	
			Ward No. 7	Panchung No.1, Taklong Nepali No.1, Taklong Nepali No.2	
			Ward No. 8	Tinisuti No.1, Tinisuti No.2	
			Ward No. 9	Wla No.2(Grant No.200 F/923-2)	
			Ward No. 10	Longtong No.2, Nim Gaon No.1	
26	MARGHERITA	LEKHAPANI	Ward No. 1	Rampur No.1, Rampur No.2, Mancha Pathar	
			Ward No. 2	Rampur No.3 Part I	
			Ward No. 3	Rampur No.3 Part II, Udoipur No.3 Part I	
			Ward No. 4	Udoipur No.2, Udoipur No.1 Part I	
			Ward No. 5	Udoipur No.1 Part II	
			Ward No. 6	Udoipur No.1 Part III	
			Ward No. 7	Famang Nc.No.1, Kengia N.C.No.1, Kengia N.C.No.2, Balijan N.C.	
			Ward No. 8	Lalpahar Gaon	
			Ward No. 9	Tirap Gaon No.2	
			Ward No. 10	Tirap Gaon No.1, Paharpur N.C., Tirap Grant No. 2	

SI No	Name of the LAC	Name of the GP (After Delimitation)	Ward No	Village(s)	Landmark demarcation (if the Village is split)
27	DIGBOI	BORBIL	WARD NO 1	POCHIM BORJAN, BORJAN BONGAON/ BORJAN BONGAON (PART)	Sarbeswar Saikia house to Hira Mech house
			WARD NO 2	BORJAN BON GAON, BHITOR BORJAN (MIDDLE)	Lukeswar Mech house to Tileswar Saikia house
			WARD NO 3	ORJAN BON GAON(MIDDLE)/ BALIJAN BONGAON/BALIJAN NAHARKATIA GAON/ CHRISTIAN BASTI	Santabir Chetry house to Amlanjyoti Dutta house AND ANITA DAS HOUSE TO HOREN KALITA HOUSE, PS No 109, Satya Das house to Raju Sonowal house, Dhanai Das house to Sansil Somar house
			WARD NO 4	BALIJAN NEPALI GAON, BALIJAN KACHARI GAON, BALIJAN BONGAON/BALIJAN BONGAON (PART)	Sanjib Das house to Bikash Hazarika house AND Suresh Rajbanshi house to Dipen Sharma house
			WARD NO 5	BALIJAN BONA GAON (PART), BALIJAN KENDUGURI GAON, BALIJAN SHILLONG BASTI BALIJAN BONGAON (PART)	Khistofa Lakda house to Bharat Hazarika house & Lal Das house to Tileswar Konwar house, Upen Borthakur house to Pitambar Das house
			WARD NO 6	A.O.D. WARD NO. 1/BORJAN SETTLEMENT AREA/2 NO. BORBIL PART	Rabila Sharma house to Nuturam Gogoi house & Paban Rajkonwar house to Jagat Lakra house
			WARD NO 7	2 NO. BORBIL GAON PART/2 NO. BORBIL GAON PART	Ajit Boruah house to 2 No Borbil LP School & Mohan Yadav house to Ajit Chetia house
			WARD NO 8	2 NO. BORBIL GAON PART/ 2 NO. BORBIL GAON PART	Benjamin Tigga house to Bablu Debnath house & Tunu Hazarika house to Rajen Saikia house
			WARD NO 9	3 NO. BORBIL GAON PART/2 NO. BORBIL(PART)	Babul kumar Saikia house to Arup Kharia house & Gojendra Sonowal house house to Sukumar Choudhury house
			WARD NO 10	3 NO. BORBIL GAON PART/3 NO. BORBIL GAON PART	Sumeswar Hazarika house to Pabitra Pradhan house, PS 100, Ujjal Chawtal house to Samu Chawtal Majhi house
28	DIGBOI	GOLAI	WARD NO 1	BAPAPUNG 2 NO	
			WARD NO 2	1 NO BORBIL / BOGAPANI BONGAON	1 NO BORBIL LP SCHOOL TO RAMNAGAR LP SCHOOL
			WARD NO 3	1 NO BORBIL	Boluram Gogoi house to Imran Tanti House
			WARD NO 4	STATION PARA / DHOBI BASTI PART	Rajen Burah house to Budhu Kalifa house
			WARD NO 5	STATION PARA / DHUBI BASTI PART	Bishnu Bahadur Thapa house to Bijoy Karmakar house
			WARD NO 6	1 NO. GOLAI PART	Alam Hussain house to Lakhan Rajput House
			WARD NO 7	1 NO. GOLAI PART / GULAI NC PART	Gouranga Deb house to Benjamin Dikosta house
			WARD NO 8	1 NO. GOLAI	Nigra Ghatowar house to Mohendra Madri house
			WARD NO 9	1 NO. GOLAI	Tikaram Sharma house to Rakesh Thappa house
			WARD NO 10	2 NO GOLAI GAON	

Sl No	Name of the LAC	Name of the GP (After Delimitation)	Ward No	Village(s)	Landmark demarcation (if the Village is split)
29	DIGBOI	PAWOI	WARD NO 1	GOLAI NO. 3, NAVAJYOTI GAON	
			WARD NO 2	POWAI T.E	JOSODA SINGH HOUSE TO SUNIL MALI HOUSE
			WARD NO 3	POWAI T.E. PART	RIMPI SINGH HOUSE TO AJOY TANTI HOUSE
			WARD NO 4	STAFF LINE, NALKOS LINE, RAILWAY LINE, WELFARE LINE	
			WARD NO 5	POWAI T.E. (BORO LINE)	
			WARD NO 6	POWAI T.E. NAGAPARA	DIGANTA BARUA HOUSE TO KALADHAR TANTI HOUSE
			WARD NO 7	POWAI T.E. 3 NO. LINE	
			WARD NO 8	POWAI T.E. (NAGAPARA) PART	Kashinath Singh house to Lakhi Saran Nayak house
			WARD NO 9	POWAI FOREST VILLAGE PART	Kulanath Tamuli house to Siba Kr Chetry house, & Teg Bahadur Lama house to Teg Bahadur Tamang house
			WARD NO 10	POWAI FOREST VILLAGE PART	Gopal Tamang house to Teg Bahadur Thappa house
30	DIGBOI	BRAHMAJAN	WARD NO 1	PENGREE CHARIALI, MADHYA BRAHMAJAN	Bakdhar Changmai house to Sanjay Sharma house
			WARD NO 2	PENGREE CHARIALI(PART), PENGREE GARH N.C.	Paban Munda house to Sukra Ekka house
			WARD NO 3	BRAHMAJAN GARDEN AREA (PART)	Suren Gogoi house to Santi Sahu house
			WARD NO 4	BRAHMAJAN (PART), NOTUN GAON	Pradip Saikia house to Mohan Kalandi house
			WARD NO 5	PENGREE T.E., 11 NO. LINE, RACHI LINE, MURALINE. 6 NO. LINE	Sukuru Budhu house to Rajib Borgohain house
			WARD NO 6	PENGREE T.E. (PART), SURGUJIA LINE, BANGLA LINE, KHERBARI LINE, DIGBOI LINE	Siprain Soreng house to Mohan Lal house
			WARD NO 7	1 NO. DIBRUJAN, 2 NO. DIBRUJAN	Thaneswar Sharma house to Dipak Garh house
			WARD NO 8	3,4 AND 5 NO. DIBRUJAN	Kalika Pathak Sahu house to Mohendra Moran house
			WARD NO 9	1 NO. AMBIKAPUR, 2 NO. AMBIKAPUR (PART). AMBIKAPUR N.C.	Dambar Prasad house to Monuj Karmakar house
			WARD NO 10	2 NO. AMBIKAPUR (PART), 3 NO. AMBIKAPUR (PART)	Bodula Prasad house to Kharba Bhakta house
31	DIGBOI	BURIDIHING	WARD NO 1	TORANI PATHAR (PART)	Johani Urang house to Monuj Moran House
			WARD NO 2	TORANI PATHAR (PART)	Bitupon Munna house to Moheswar Moran house
			WARD NO 3	HOLLONG NAGAON	
			WARD NO 4	BORHOLLONG(PART), DOOMDOOMA MOHONG GAON	BORHULLUN PART: Budheswar Borah house to Gunakanta Sonowal House
			WARD NO 5	BORHOLLONG (PART)	Bramhakanta Sonowal house to Dilip Sonowal House
			WARD NO 6	HOLLONG PATHAR N.C, HOLLONG GURI	
			WARD NO 7	DOOMDOOMA FOREST VILLAGE	Barnabas Kullu house to Amulya Urang house
			WARD NO 8	HOLLONG GUTIBARI NC NO 2, HOLLONG GUTIBARI FOREST VILLAGE	
			WARD NO 9	RATONI PATHAR	
			WARD NO 10	BOKAPATHAR	

SI No	Name of the LAC	Name of the GP (After Delimitation)	Ward No	Village(s)	Landmark demarcation (if the Village is split)
32	DIGBOI	BOGAPANI	WARD NO 1	BOGAPANI T.E. 33 NO. LINE	
			WARD NO 2	BOGAPANI T.E. 36 NO. LINE	
			WARD NO 3	BOGAPANI T.E. 11 NO. LINE AND FACTORY LINE	
			WARD NO 4	BOGAPANI T.E. LINE NO. 3, PAKKA LINE 2 NO. LINE	
			WARD NO 5	BOGAPANI T.E. LINE NO 10	
			WARD NO 6	BOGAPANI STATION BONNGAON & PATHAR BONGAON	
			WARD NO 7	SREE KRISHNA T.E.	
			WARD NO 8	DHEKIAJAN BONGAON	
			WARD NO 9	KHERJAN FOREST VILLAGE	
			WARD NO 10	PANBARI BONGAON	
33	DIGBOI	BORHAPJAN	WARD NO 1	BORHAPJAN GAON (PART)	Chandrama Kanoo house to Aluk Kumar Gupta House and Habibur Rahman House to Anuska Kumari house
			WARD NO 2	BORHAPJAN GAON (PART)	Sankari Mazumder house to Ruma Kumari Jaiswal house and Gayasur Mandal house to Suleman Moran house
			WARD NO 3	NAHARSAPORI GAON (PART)	Puspa Kanta Hazarika house to Koifur Barik house and Suren Tirki House to Anima Murah house
			WARD NO 4	NAHARCHAPORI GAON (PART)	Binoti Tanti house to Rohit Sharma house
			WARD NO 5	HUKANGURI NAGAON, SANTIPUR (PART), NAHARCHAPARI	Bilashi Barla house to Pratima Gowala house, and Gethon Moran house to Biroshmoni Gorh house and Narayan Majhi house to Samiran Moran house
			WARD NO 6	NAHORANI, BORTORANI HABI GAON	
			WARD NO 7	SANTIPUR (PART)	REMAINING PART OF SHANTIPUR
			WARD NO 8	2. PAVOJAN GAON	
			WARD NO 9	KESARGURI	
			WARD NO 10	BORTORANI GAON	
34	DIGBOI	PANIKHOWA	WARD NO 1	RAIDANG GAON	
			WARD NO 2	PANIKHOWA GAON, RAIDANG BONGALI GAON	
			WARD NO 3	1 NO TOKOWANI GAON (PART)	Manju Kumari house to Sujit Gowala house
			WARD NO 4	1 NO TOKOWANI GAON (PART)	Sanmoti Ekbal house to Narayan Tanti House
			WARD NO 5	SUKAN PUKHURI GAON	
			WARD NO 6	NO. 2 ASSOMIYA GAON	
			WARD NO 7	NO. 2 TOKOWANI GAON	
			WARD NO 8	NO. 2 NAZIRATING GAON	
			WARD NO 9	NO. I NAZIRATING GAON	
			WARD NO 10	TAMULI GAON, NAZIRATING T.E.	

Sl No	Name of the LAC	Name of the GP (After Delimitation)	Ward No	Village(s)	Landmark demarcation (if the Village is split)
35	DIGBOI	TINGRAI	WARD NO 1	BOGAPANI COLONY	
			WARD NO 2	HOLLONG HABI T.E., OVOTAJAN	
			WARD NO 3	NO. I ASSOMIYA GAON (PART)	Narendra Nath Buragohain house to Premodhar Phukan house
			WARD NO 4	NO. 1 ASSOMIYA GAON (PART), ASSOMIYA PATHAR GAON	I NO ASSOMIYA GAON: Bhupen Gogoi house to Bonka Murah house AND BADAN SONOWAL HOUSE TO BOGADHAR GOGOI HOUSE VIA GAUTAM DUTTA HOUSE
			WARD NO 5	NO. I ASSOMIYA GAON (PART)	Sajan Murah house to Bharat Murah house and Habil Kerketa house Dhan Boruah house
			WARD NO 6	TINGRAI GAON, TINGRAI BONGAON	
			WARD NO 7	UPPOR MAMORANI OUGURI(B)	Promud Thakuria house to Pandu Murah house
			WARD NO 8	UPPOR MAMORANI GAON	
			WARD NO 9	CHIRING MAMORANI GAON, UPPOR MAMORANI OUGURI (A) (PACHIM MAMORANI GAON)	
			WARD NO 10	ANANDABAG T.E.	
36	DIGBOI	BIJULIBAN	WARD NO 1	HOLLONG GUTIBARI NC NO 1	Jakuas Urang house to Suchil Kharia house.
			WARD NO 2	PHILLOBARI T.E. (PART)/MAILAPUNG GAON	Lukash Dhan house to Bisonti Kaur house
			WARD NO 3	MAILAPUNG BLOCK/CHIKORAJAN GAON/NOTUN MAITHONG GAON(PART)	Nikul Jyoti Moran house to Esak Hemran House
			WARD NO 4	HAHKHATI RAHBARI / CHIKORAJAN/NOTUN MAITHONG	Bansiram Mili house to Ram Bahadur Chetry house
			WARD NO 5	PHILLOBARIT.E. I NO. LINE/ PHILLOBARI T.E. 3 NO LINE(NEW)/ PHILLOBARI T.E. PURANA BAZAR(PART)/ PHILLOBARI T.E. SHIV MANDIR	Filip Jhal house to Jagat Nag house
			WARD NO 6	PHILLOBARI T.E. 3 NO.LINE/PHILLOBARI T.E. PURANA BAZAR(PART)	Eliyas Tigga house to Arup Gogoi house
			WARD NO 7	PHILLOBARI T.E. 2 NO. LINE/PHILLOBARI T.E. 4 NO. LINE/PHILLOBARI T.E. KRISHNA MANDIR	Bishnath Lakra house to Sasaba Mins house
			WARD NO 8	PHILLOBARI T.E. NO. 1 LINE/PHILLOBARI T.E. 5 NO. LINE/PHILLOBARI T.E. 12 NO. LINE/ PHILLOBARI T.E. HEMBARI LINE	Goberal Kandulama house to Sukru Ekka house
			WARD NO 9	NOTUN MAITHONG (PART)	Maniram Misom house to Luhis Murah house
			WARD NO 10	NOTUN MAITHONG (PART)	Gunin Saikia house to Rajib Nagbanshi house

SI No	Name of the LAC	Name of the GP (After Delimitation)	Ward No	Village(s)	Landmark demarcation (if the Village is split)
37	DIGBOI	DUWARMARA	WARD NO 1	DUARMORA T.E., 2 NO. LINE	
			WARD NO 2	DUARMORA T.E.. 2 NO. LINE/ 10 NO. LINE	
			WARD NO 3	SILING MATI	
			WARD NO 4	BALIJAN	
			WARD NO 5	BEBEJIA, BALIJAN	
			WARD NO 6	DUARMORA NALONI N.C.	
			WARD NO 7	2. DUARMORA POTHAR, JAHJGIRA	
			WARD NO 8	POPOLAJAN	
			WARD NO 9	2 NO. NALANI	
			WARD NO 10	1 NO. NALANI	
38	DIGBOI	KOILASHPUR	WARD NO 1	NA TALPATHER, 2- NO TALPATHAR,	
			WARD NO 2	1 NO TAL PATHAR, TALPATHAR (USHAPUR)	
			WARD NO 3	WATHOI, LITTONG (MAJULI)	
			WARD NO 4	DUMCHIHATIGARH, RATNAPUR	
			WARD NO 5	DIGHALI PATHAR, LITTONG (PART)	LITTONG PART: REMAINING PART OF LITTONG
			WARD NO 6	MODARKHAT, TINIALI NAGAON, NAMHULLUNG	
			WARD NO 7	DAKHIN BISHRAMPUR, UTTAR BISHHARMAPUR	
			WARD NO 8	KAILASPUR, 2 NO BETON, TONGONA NAGAON	
			WARD NO 9	TONGONA SUNJAN, BORDIRAK	
			WARD NO 10	NAVAJYOTI, SIMALUGURI	
39	MAKUM	GOTTONG	Ward No. 1	UDHAI GAON,GATO DAKOWAL GAON	
			Ward No. 2	DHELAGHAT GAON, DHELAGHAT GATONG BANGALI,DHELAGHAT T.E 13No LINE	
			Ward No. 3	DHELAGHAT DHANJAN LINE	
			Ward No. 4	LEMBUGURI T.E.(PART)	
			Ward No. 5	GELA PUKHURI BHARAJAN (KA)	
			Ward No. 6	GELA PUKHURI BHERAJAN, (KHA)	
			Ward No. 7	NATUN RONGAGARA GAON	
			Ward No. 8	WAKHOI GAON	
			Ward No. 9	NO. 1 BAGHJAN GAON. (PART),BAGHAJAN GOAN (KA)	
			Ward No. 10	BAGHAJAN GOAN (KHA),FACTORY LINE (PART),LINE NO.10	


SI No	Name of the LAC	Name of the GP (After Delimitation)	Ward No	Village(s)	Landmark demarcation (if the Village is split)
40	MAKUM	GUIJAN	Ward No. 1	GUIJAN GAON (KA)	
			Ward No. 2	GUIJAN GAON (KHA)	
			Ward No. 3	GUIJAN GAON (GA)	
			Ward No. 4	GUIJAN GAON (GHA)	
			Ward No. 5	GUIJAN ARU BALIJAN GAON	
			Ward No. 6	BAJALTULI BANGALI GAON,BALUPARA,BAJALTULI CHAH BAGICHA	
			Ward No. 7	LAIKA PAMUWA	
			Ward No. 8	(KHA) EARASUTI, (KA) GARAMJAN	
			Ward No. 9	LEMBUGURI T.E	
			Ward No. 10	LAIKIYA PANCHIDIYA, LAIKA RIGABI	
41	MAKUM	KHAMTIGUWALI	Ward No. 1	RONGAGORA CHAHBAGICHA (KA)	
			Ward No. 2	RONGAGORA CHAHBAGICHA (KHA)	
			Ward No. 3	RONGAGORA CHAHBAGICHA (GA)	
			Ward No. 4	NALANI CHAH BAGICHA (KA)	
			Ward No. 5	NALANI CHAH BAGICHA (KHA)	
			Ward No. 6	NALANI CHAH BAGICHA (GA)	
			Ward No. 7	NALANI CHAH BAGICHA (GHA)	
			Ward No. 8	KAMTI GOHALI TE (KA)	
			Ward No. 9	KAMTI GOHALI TE (KHA)	
			Ward No. 10	NALANI HULLA, 1 NO BALUPARA	
42	MAKUM	HAPJAN	Ward No. 1	DHUBI LINE,STAFF LINE, RANCHI LINE	
			Ward No. 2	ORIYA LINE	
			Ward No. 3	MANAGERIAL STAFF AND JUNGLE LINE	
			Ward No. 4	NO.12 LINE, MANAGERIAL STAFF AND JUNGLE LINE, NO.6 LABOUR LINE	
			Ward No. 5	STAFF LINE, NATUN LINE,BAMUNMATI,LINE NO.7 (PART)(KA)	
			Ward No. 6	LINE NO.7 (PART) (KHA), LINE NO.2 (PART), LINE NO.23, BANGALI BALIJAN GOAN	
			Ward No. 7	NO.3 CHUTA HAPJAN GAON, NO.1 CHUTAHAPJAN GAON	
			Ward No. 8	LINE NO.6, 17 NO. LINE, LINE NO.3	
			Ward No. 9	KALIBARI (PART),BETJAN GAON,LESENKA,CHANDMARI GAON (PART), BETJAN BONGALI GAON (RIGHT)	
			Ward No. 10	SIDING GAON, GANGGABARI CHAH BAGICHA, NO.2 CHUTAHAPJAN GAON.	

SI No	Name of the LAC	Name of the GP (After Delimitation)	Ward No	Village(s)	Landmark demarcation (if the Village is split)
43	MAKUM	KORDOIGURI	Ward No. 1	1NO HATIHAL (BORGORAH)	
			Ward No. 2	1 NO HATIHAL (BISHNUPUR),1 NO KORDOIGURU (CHUBURI), JUTULIBARI (KALATUKURA)	
			Ward No. 3	1 NO HATIHAL (HATIHAL, NATUN HATIHAL), 2 NO HATIHAL	
			Ward No. 4	1 NO KORDOIGURI (BHATIAMKHAL), MADHYA KORDOIGURI	
			Ward No. 5	1 NO KORDOIGURI (KERANI GAON), KESERUGURI GAON	
			Ward No. 6	DARJIJAN GAON, GOTTONG GAON PART	
			Ward No. 7	JOKAICHUK GAON, KORJONGA PART(KA)	
			Ward No. 8	KORJONGA PART(KHA), 2 NO KORDOIGURI GAON	
			Ward No. 9	BAGHJAN TE (6 NO LINE, 7 NO LINE, 8 NO LINE, TENGA LINE), GOTTONG GAON PART	
			Ward No. 10	BAGHJAN TE (9NO LINE, 10 NO LINE, BAGHJAN CHARIALI LINE, STAFF LINE)	
44	MAKUM	LANKASHI	Ward No. 1	Dhulijan Gaon, Bokajan Gaon, Itakhuli Khetobari	
			Ward No. 2	Bozaloni T.E.19 Nlr.	
			Ward No. 3	Bozaloni T.E. 8/6119 N.L R	
			Ward No. 4	Bozaloni T.E.22 Nlr	
			Ward No. 5	Bozaloni T.E. 23 Nlr.	
			Ward No. 6	LANGAKACHI GUTIBARI, HOLONGURI GAON.	
			Ward No. 7	BHERBHERI GOAN, LANGAKACHI GOAN, SHIMALUGIUR CHUK GOAN	
			Ward No. 8	MOHAKALI REQUISITION GRANT, LNGAKACHI GOAN, BHERBHERI GOAN, SHIMALUGIUR CHUK GOAN, SHIMALUGURI	
			Ward No. 9	DHULIJAN HABI	
			Ward No. 10	Jengoni Gaon,Kharia Gaon, No.2 Sukanigaon	
45	MAKUM	BAZALTOLI	Ward No. 1	1No. BALUPARA	
			Ward No. 2	OKANIMURIYA BANGAL GAON,DEHINGIYA GAON (KA)	
			Ward No. 3	OKANIMURIYA BANGAL GAON,DEHINGIYA GAON (KHA)	
			Ward No. 4	BAJALTOLI (KA)	
			Ward No. 5	BAJALTOLI(KHA)	
			Ward No. 6	NAKHRAI BANGALI GAON,NAKHRAI GAON	
			Ward No. 7	LEJAI HULLLA,NAKHRAI BANGALI GAON	
			Ward No. 8	NAKHARAI T.E. (KA)	
			Ward No. 9	NAKHARAI T.E. (PART 4)(KHA),NAKHARAI T.E.(GA)	
			Ward No. 10	PADUMONI BANGALI,PADUMONI CHAH BAGICHA	

SI No	Name of the LAC	Name of the GP (After Delimitation)	Ward No	Village(s)	Landmark demarcation (if the Village is split)
46	MAKUM	DIMARUGURI	1 NO WARD	NUNPURIYA BANGALI	
			2 NO WARD	NUNPURIYA KOIBARTTA GAON (KA)	
			3 NO WARD	NUNPURIYA KOIBARTTA GAON(KHA)	
			4 NO. WARD	GAHARIPAM GAON (GOBINDAPUR)	
			5 NO. WARD	KHA) JOGI PATHER	
			6 NO. WARD	UKANIMURIYA KACHARI GAON	
			7 NO. WARD	(A) DIMARUGURI	
			8 NO. WARD	KADAMONI GAON	
			9 NO. WARD	KUKURA DHOWA GAON	
			10 NO. WARD	KADAMONI GAON	
47	MAKUM	PANITOLA	1 NO WARD	PANITOLA GAON	PANITOLA GAON
			2 NO WARD	(A) NA-GAON	(A) NA-GAON
			3 NO WARD	BAGHABARI	BAGHABARI
			4 NO. WARD	PANITOLA TOWN (BAZAR)	PANITOLA TOWN (BAZAR)
			5 NO. WARD	BARCHAPARI GAON, BORDUBI ROAD	BARCHAPARI GAON, BORDUBI ROAD
			6 NO. WARD	PANITOLA CHAH BAGICHA	PANITOLA CHAH BAGICHA
			7 NO. WARD	DINAJAN TE (PART)(KA)	DINAJAN TE (PART)(KA)
			8 NO. WARD	DINAJAN TE (PART) (KHA)	DINAJAN TE (PART) (KHA)
			9 NO. WARD	DINAJAN CHAH BAGICHA (PART) (GA)	DINAJAN CHAH BAGICHA (PART) (GA)
			10 NO. WARD	DINAJAN CHAH BAGICHA (PART)(GHA)	DINAJAN CHAH BAGICHA (PART)(GHA)
48	TINSUKIA	BAPUJI	Ward No. 1	BARABHETA BANGALI GAON	
			Ward No. 2	CHOTOTINGRAI T.E., ASOMIYA PATHAR GAON, TINGRAI GAON	
			Ward No. 3	NILIMA T.E, BARABHETA CHAHABAGAN	
			Ward No. 4	MAHAKALI T. E.	
			Ward No. 5	LINE NO.6, LINE NO.8, STAFF LINE.	
			Ward No. 6	MOHAKALI REQUISITION GRANT	
			Ward No. 7	MOHKHULI BAN GOAN, MOHKHULI GAON(PART)	JEKULEN GOHEN HOUSE TO PURAN KUMAR HOUSE
			Ward No. 8	MOHKHULI GOAN (PART), CHARIALI TE	BIBIDASH GARH HOUSE TO BIRSIMURA HOUSE AND SHILPI DAS ROY HOUSE TO PINTU BARUAH HOUSE AND BIJU KUMAR HOUSE TO DEVI LIMBU HOUSE
			Ward No. 9	MAHAKHULI BAN GOAN (PAGLA BASTI), BARJAN (PART)	EKUJAN CHUBBA HOUSE TO DIGANTA BHUMIJ HOUSE
			Ward No. 10	BORJAN GAON (PART)	MONI NAYAK HOUSE TO AJIT BHAGAT HOUSE

SI No	Name of the LAC	Name of the GP (After Delimitation)	Ward No	Village(s)	Landmark demarcation (if the Village is split)
49	TINSUKIA	KACHAMARI	Ward No. 1	KACHAMARI GOAN	
			Ward No. 2	MAHAKALI KACHAMARI LINE, MAHAKALI 338 R GRANT (KATANI BASTI)	
			Ward No. 3	MAHAKALI 12 NO LINE, NALA KINAR, MAHAKALI 9 NO LINE	
			Ward No. 4	339 MANKHUSI REQUISITION GRANT	
			Ward No. 5	SUKANI PATHAR GAON	
			Ward No. 6	BAHADUR CHAH BAGICHA	
			Ward No. 7	TENGAPANI GRANT, HEBEDA NO. 2, HEBEDA NO. 1	
			Ward No. 8	ALAKANANDA T.E, KHETOJAN T.E.	
			Ward No. 9	TINGARAI BANGALI GAON, TINGARAI HEBEDA BANGALI GAON	
			Ward No. 10	KHETOPATHAR GAON	
50	TINSUKIA	BORDUBI KONWARIPATHER	Ward No. 1	NETAJI COLONY, SAOTAL GAON., NEW PW.D.. PATH, KALIBARI COLONY	
			Ward No. 2	RAILWAY COLONY, SAOTAL GAON., KALIBARI COLONY, NEW PW.D.. PATH	
			Ward No. 3	BIJULIBARI SIDING., BORDUBI SIDING, MADHUBAN TINIALI, HATITOPA LINE	
			Ward No. 4	JANGLI LINE, HATITUPA LINE	
			Ward No. 5	HUGRIJAN REQUISITION GRANT (PART-I &-II)	
			Ward No. 6	NABAPUR, HUGRIJAN REQUISITION GRANT	
			Ward No. 7	MANAKHUCHI CHAH BAGICHA	
			Ward No. 8	MANAKHUCHI CHAH BAGICHA	
			Ward No. 9	KONWARIPATHER GAON., KUWARIPATHAR BLOCK	
			Ward No. 10	KUWARIPATHAR BLOCK, BISHAFUTIYA	
51	TINSUKIA	RANGPURIA	Ward No. 1	SUKANPUKHURI T.E.	
			Ward No. 2	SUKANPUKHURI T.E.	
			Ward No. 3	LOHARI KACHARI GAON(PT)., BHIMPARA GAON, LOHARI KACHARI AND LOHARI NEPALI PART	
			Ward No. 4	LOHARI NEPALI PART, LOHARI BANGALI GAON	
			Ward No. 5	CHANGMAI GAON	
			Ward No. 6	SEWPUR T E (NEAR FACTORY LINE), PAKHARIJAN (SABJIBARI), NO 2 PATIYA PATHAR	
			Ward No. 7	PAKHARIJAN GAONN (PART), SEWPUR 10 NO	
			Ward No. 8	NARSINGH GAON, NO 1 PATIA PATHER GAON	
			Ward No. 9	TINGRAI HABI (PART)	
			Ward No. 10	TINGRAI HABI (PART)	

Sl No	Name of the LAC	Name of the GP (After Delimitation)	Ward No	Village(s)	Landmark demarcation (if the Village is split)
52	TINSUKIA	ITAKHULI CHARIALI	Ward No. 1	SHILIKHAGURI, BAMBARI	
			Ward No. 2	MARANAKARI GOAN, KEHENH TE 23/145 NLR (NO. 12 LINE).	
			Ward No. 3	LAI PULI LINE, NO. 3 LINE., NO. 6 LINE.,KUM PATHAR	
			Ward No. 4	LINE NO. 6 KAKOJAN	
			Ward No. 5	STAFF LINE, BARA LINE, CHAPARI LINE, NEPALI LINE	
			Ward No. 6	PURANA LINE/ 10 NO LINE, NO. 20 LINE, 25 NO LINE (ITAKHULI TE)	
			Ward No. 7	ITAKHULI T.E. (PART -1. 2, 3, 4, 5, 6)	
			Ward No. 8	JHINGABASTI CHARIAALI	
			Ward No. 9	DHEKIAJURI BONGALI GAON	
			Ward No. 10	HIJUGURI GAON	
53	TINSUKIA	LAIPULI	Ward No. 1	BAHBARI GAON	
			Ward No. 2	KAPTANCHUK GAON, DHEKIYAJURI GAON, CHNGAMAI	
			Ward No. 3	DOHUTIA, KHARIKATIYA GAON, DEOHAL TE 6/140/193-191 NLR GRT (CHANDMARI LINE)	
			Ward No. 4	DHORIA ROITOK	
			Ward No. 5	MATIKHANA	
			Ward No. 6	MOUT GAON	
			Ward No. 7	DEOHAL TE 147/144	
			Ward No. 8	DEOHAL TE 278 NLR, DEOHAL TE APL -11 BLOCK 4	
			Ward No. 9	DEOHAL TE APL NO -1 BLOCK 2	
			Ward No. 10	DEOHAL TE 146/ 143 NLR	


 District Commissioner Cum Chairman
 District Delimitation Commission.
 Tinsukia

Anchalik Panchyat Delimitation Format

Format 3(a) : Anchalik Panchayat


(For no change, in the existing Anchalik Panchayats and Constituencies after Delimitation):

SI No	Name of the LAC	Name of the AP	LGD Code of the AP
1	SADIYA	SADIYA	3093

Format 3(b) : Anchalik Panchayat & AP Constituency

(If there are changes, in existing Anchalik Panchayats and Constituencies after Delimitation):


SI No	Name of the LAC	Name of AP (After Delimitation)	LGD Code of the AP (If AP name is erstwhile same as AP)	Name of the GP i.e. AP Constituency (after GP delimitation)	LGD Code of the GP (If GP name is remains the same as old one)
1	SADIYA	SAIKHOWA	3094	12. Dangori GP	107768
				13. Dhola Dhadum GP	107769
				14. Gakhirbhetj GP	107770
				15. Khobang GP	107772
				16. Na-Bormura GP	107774
				17. Saikhowa GP	107775
				18. Talap GP	107776
				19. Aroimuria GP	107767
				20. Dirak GP	107727
				21. Hakhati GP	107771
				22. Kakopathar GP	107732
				23. Maithong GP	107734
24. Megela GP	107773				



SI No	Name of the LAC	Name of AP (After Delimitation)	LGD Code of the AP (If AP name is erstwhile same as AP)	Name of the GP i.e. AP Constituency (after GP delimitation)	LGD Code of the GP (If GP name is remains the same as old one)
2	DOOMDOOMA	DOOMDOOMA	3091	25. Hansora GP	107707
				26. Kakojan GP	107731
				27. Samdang GP	107712
				28. Bordubi GP	107725
				29. Gabharubhet GP	107729
				30. Kumsang GP	107733
				31. Doimukhia GP	107706
				32. Mankhowa GP	107735
				33. Rongajan GP	107737
				34. Tipuk GP	107714
				35. Bandarkhati GP	107700
				36. Daisajan GP	107704
				37. Dighaltarang GP	107699
				38. Doidam GP	107705
3	MARGHERITA	MARGHERITA	3092	39. Enthem GP	107743
				40. Ketetong GP	107746
				41. Puronipukhuri GP	107736
				42. Bhitorpawoi GP	107739
				43. Kumarpatty GP	107747
				44. Makumpathar GP	107752
				45. Borgolai GP	107741
				46. Ledo GP	107749
				47. Ledo Colliery GP	107750
				48. Samukjan GP	107754
				49. Jagun GP	107745
				50. Kumsai GP	107748
				51. Lekhapani GP	107751

SI No	Name of the LAC	Name of AP (After Delimitation)	LGD Code of the AP (If AP name is erstwhile same as AP)	Name of the GP i.e. AP Constituency (after GP delimitation)	LGD Code of the GP (If GP name is remains the same as old one)
4	DIGBOI	DIGBOI	3089	52. Borbil GP	107740
				53. Golai GP	107744
				54. Pawoi GP	107753
				55. Brahmajan GP	107742
				56. Buridihing GP	107726
				57. Koilashpur GP	107730
				58. Bogapani GP	107702
				59. Borhapjan G.P	107703
				60. Panikhowa GP	107711
				61. Tingrai G.P	107713
				62. Bijuliban GP	107724
				63. Duarmora GP	107728
				64. Tongona GP	107738
5	MAKUM	MAKUM	3088	65. Gottong GP	107697
				66. Guijan GP	107695
				67. Khamtigowali GP	107696
				68. Berekuri GP	107701
				69. Hapjan GP	107708
				70. Hatijan GP	107709
				71. Kordoiguri GP	107710
				72. Lakhpathar GP	107720
				73. Lankashi GP	107721
				74. Tengapani GP	107723
				75. Baruahula GP	107691
				76. Bozaltoli GP	107693
				77. Dimoruguri GP	107694
78. Panitola GP	107698				


SI No	Name of the LAC	Name of AP (After Delimitation)	LGD Code of the AP (If AP name is erstwhile same as AP)	Name of the GP i.e. AP Constituency (after GP delimitation)	LGD Code of the GP (If GP name is remains the same as old one)
6	TINSUKIA	ITAKHULI	3090	79. Bapuji GP	107715
				80. Kachamari GP	107718
				81. Bordubi Konwari Pathar GP	107716
				82. Rongpuria GP	107722
				83. Borguri GP	107692
				84. Itakhuli Chariali GP	107717
				85. Laipuli GP	107719


 District Commissioner Cum Chairman
 District Delimitation Commission.
 Tinsukia

Zilla Parishad Delimitation Format


Format 4: ZP Constituency

SI No	Name of the LAC	Name of the ZP Constituency (After Delimitation)	Area covered by ZPC** (Name of GPs)
1	81. Sadiya	1. Rajgarh ZPC	1. Amarpur GP 2. Borjiya GP 3. Buraburi GP 4. Rajgarh GP 5. Santipur GP
2	81. Sadiya	2. Kundil ZPC	6. Ambikapur GP 7. Hollowgaon GP 8. Kundil GP 9. Na Gaon GP 10. Na Sadiya GP 11. Sunpura GP
3	81. Sadiya	3. Saikhowa ZPC	12. Dangori GP 13. Dhola Dhadum GP 14. Gakhirbheti GP 15. Khobang GP 16. Na-Bormura GP 17. Saikhowa GP 18. Talap GP
4	81. Sadiya	4. Kakopathar ZPC	19. Aroimuria GP 20. Dirak GP 21. Hakhati GP 22. Kakopathar GP 23. Maithong GP 24. Megela GP
5	82. Doomdooma	5. Samdang ZPC	25. Hansora GP 26. Kakojan GP 27. Samdang GP



SI No	Name of the LAC	Name of the ZP Constituency (After Delimitation)	Area covered by ZPC** (Name of GPs)
6	82. Doomdooma	6. Gabharubheti ZPC	28. Bordubi GP
			29. Gabharubhet GP
			30. Kumsang GP
7	82. Doomdooma	7. Rongajan ZPC	31. Doimukhia GP
			32. Mankhowa GP
			33. Rongajan GP
			34. Tipuk GP
8	82. Doomdooma	8. Doidam ZPC	35. Bandarkhati GP
			36. Daisajan GP
			37. Dighaltarang GP
			38. Doidam GP
9	83. Margherita LAC	9. Puronipukhuri ZPC	39. Enthem GP
			40. Ketetong GP
			41. Puronipukhuri GP
10	83. Margherita LAC	10. Margherita ZPC	42. Bhitorpawoi GP
			43. Kumarpatty GP
			44. Makumpathar GP
11	83. Margherita LAC	11. Borgolai ZPC	45. Borgolai GP
			46. Ledo GP
			47. Ledo Colliery GP
			48. Samukjan GP
12	83. Margherita LAC	12. Jagun ZPC	49. Jagun GP
			50. Kumsai GP
			51. Lekhapani GP
13	84. Digboi LAC	13. Borbil ZPC	52. Borbil GP
			53. Golai GP
			54. Pawoi GP
14	84. Digboi LAC	14. Buridihing ZPC	55. Brahmajan GP
			56. Buridihing GP
			57. Koilashpur GP
15	84. Digboi LAC	15. Panikhowa ZPC	58. Bogapani GP
			59. Borhapjan G.P
			60. Panikhowa GP
			61. Tingrai G.P

SI No	Name of the LAC	Name of the ZP Constituency (After Delimitation)	Area covered by ZPC** (Name of GPs)
16	84. Digboi LAC	16. Tongona ZPC	62. Bijuliban GP
			63. Duarmora GP
			64. Tongona GP
17	85 Makum LAC	17. Guijan ZPC	65. Gottong GP
			66. Guijan GP
			67. Khamtigowali GP
18	85 Makum LAC	18. Hapjan ZPC	68. Barekuri GP
			69. Hapjan GP
			70. Hatijan GP
			71. Kordoiguri GP
19	85 Makum LAC	19. Langkashi ZPC	72. Lakhpathar GP
			73. Lankashi GP
			74. Tengapani GP
20	85 Makum LAC	20. Panitola ZPC	75. Baruahula GP
			76. Bozaltoli GP
			77. Dimoruguri GP
			78. Panitola GP
21	86. Tinsukia	21. Bapuji ZPC	79. Bapuji GP
			80. Kachamari GP
			81. Bordubi Konwari Pathar GP
			82. Rongpuria GP
22	86. Tinsukia	22. Itakhuli ZPC	83. Borguri GP
			84. Itakhuli Chariali GP
			85. Laipuli GP


 District Commissioner Cum Chairman
 District Delimitation Commission.
 Tinsukia